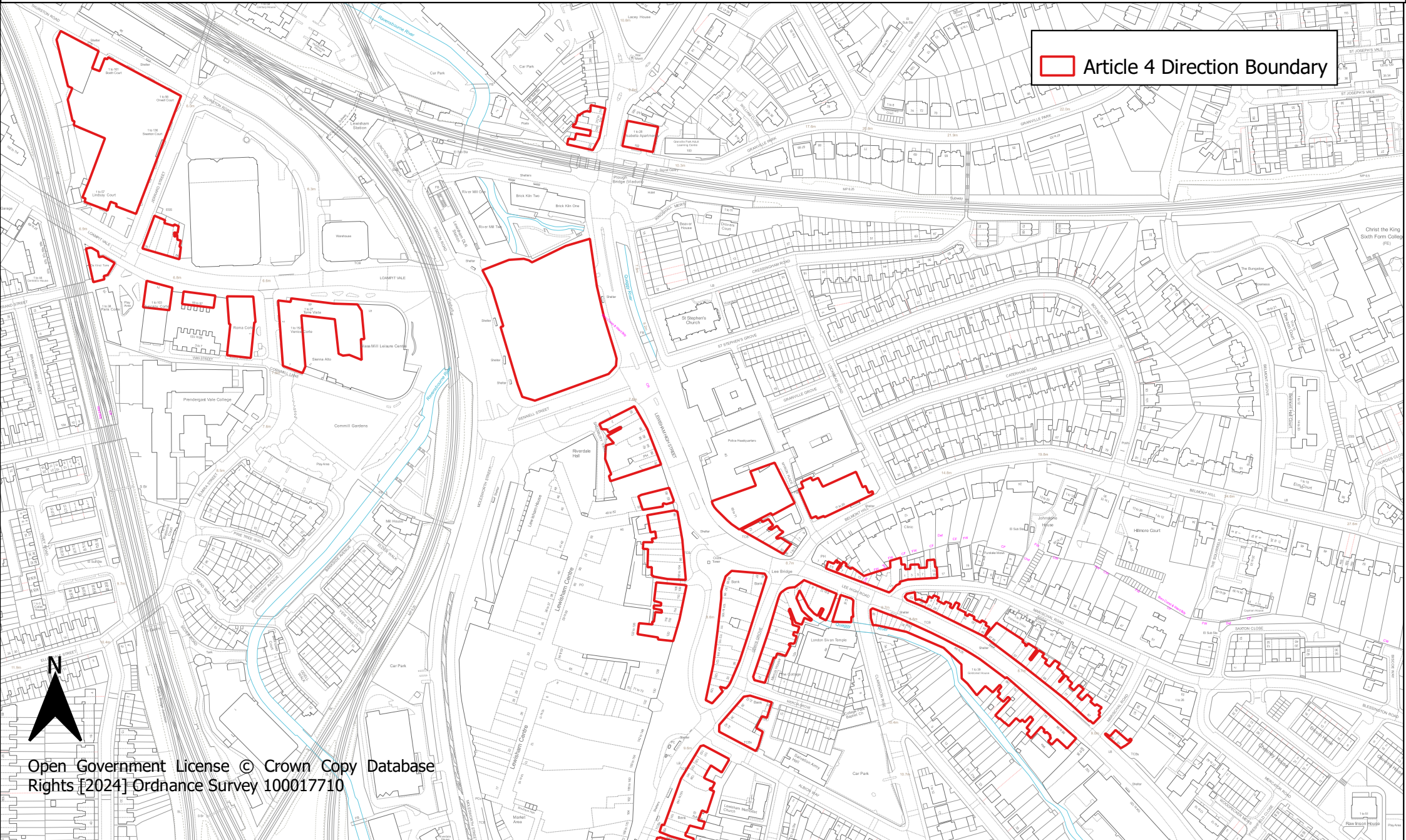


Lewisham Major Centre (northern and central focus) Article 4 Direction Area

 Article 4 Direction Boundary



Open Government License © Crown Copy Database
Rights [2024] Ordnance Survey 100017710

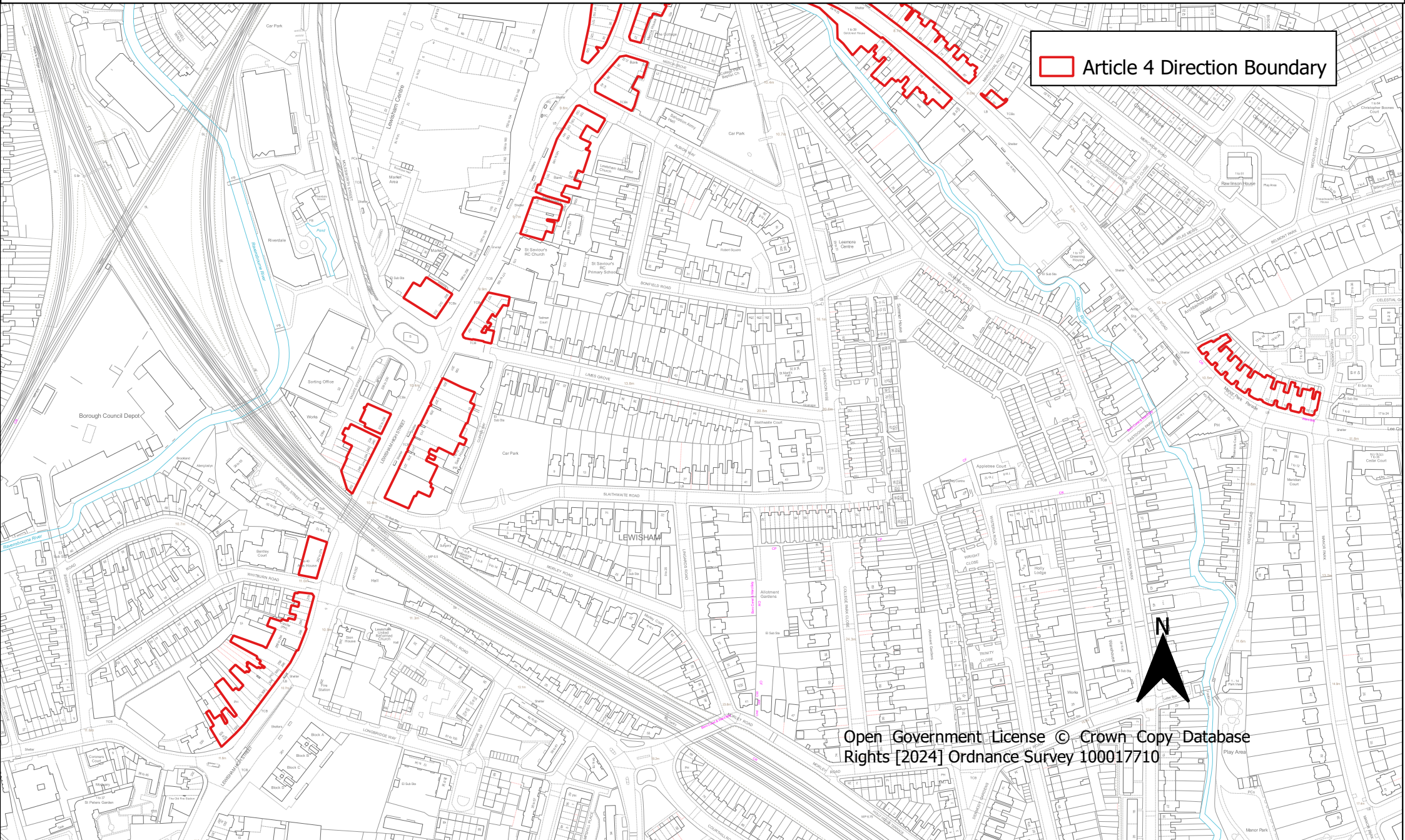
Date: January 2024

Author: Strategic Planning

London Borough of Lewisham



Lewisham Major Centre (southern focus) Article 4 Direction Area



 Article 4 Direction Boundary

Open Government License © Crown Copy Database
Rights [2024] Ordnance Survey 100017710



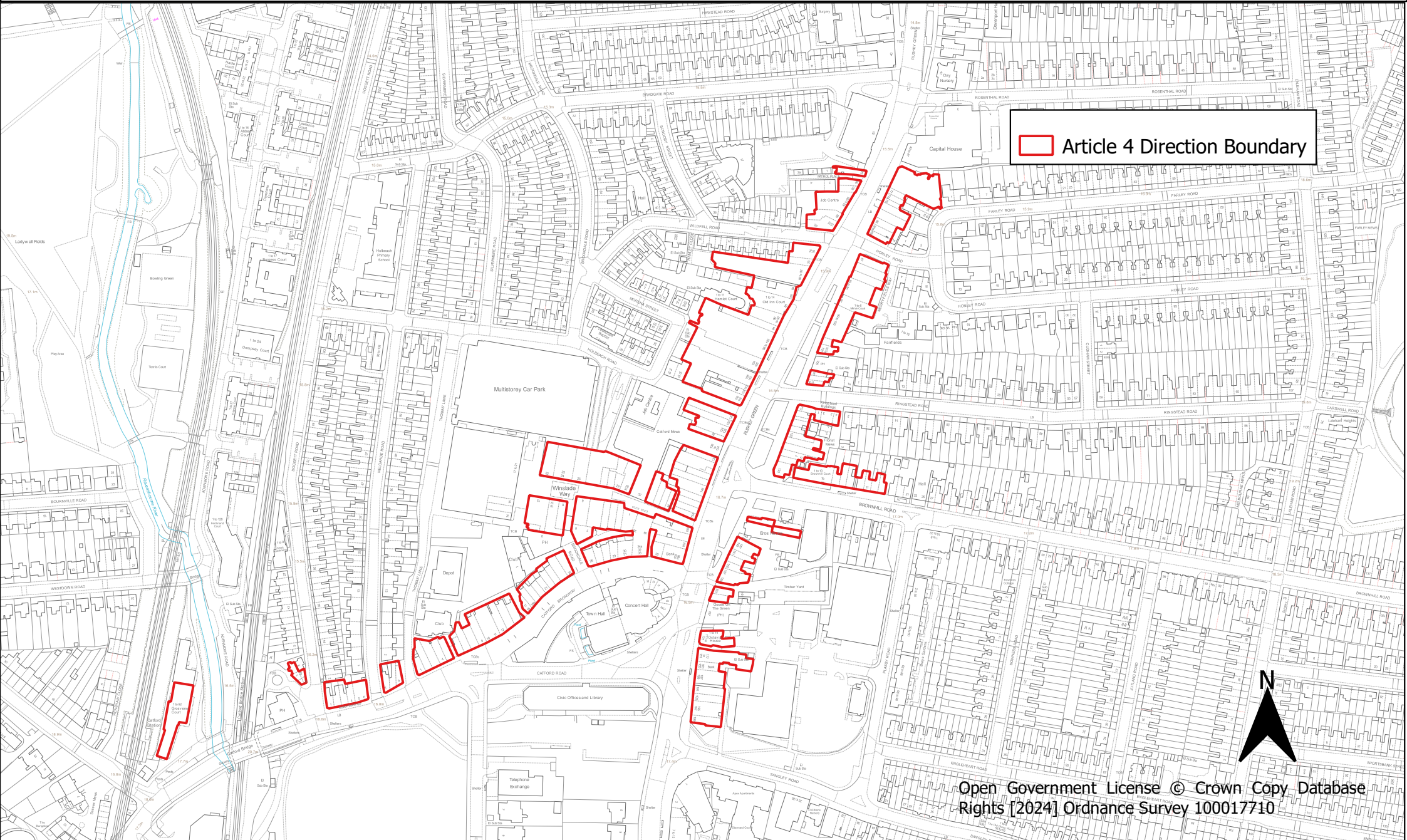
Date: January 2024

Author: Strategic Planning

London Borough of Lewisham



Catford Major Centre Article 4 Direction Area



Open Government License © Crown Copy Database
Rights [2024] Ordnance Survey 100017710

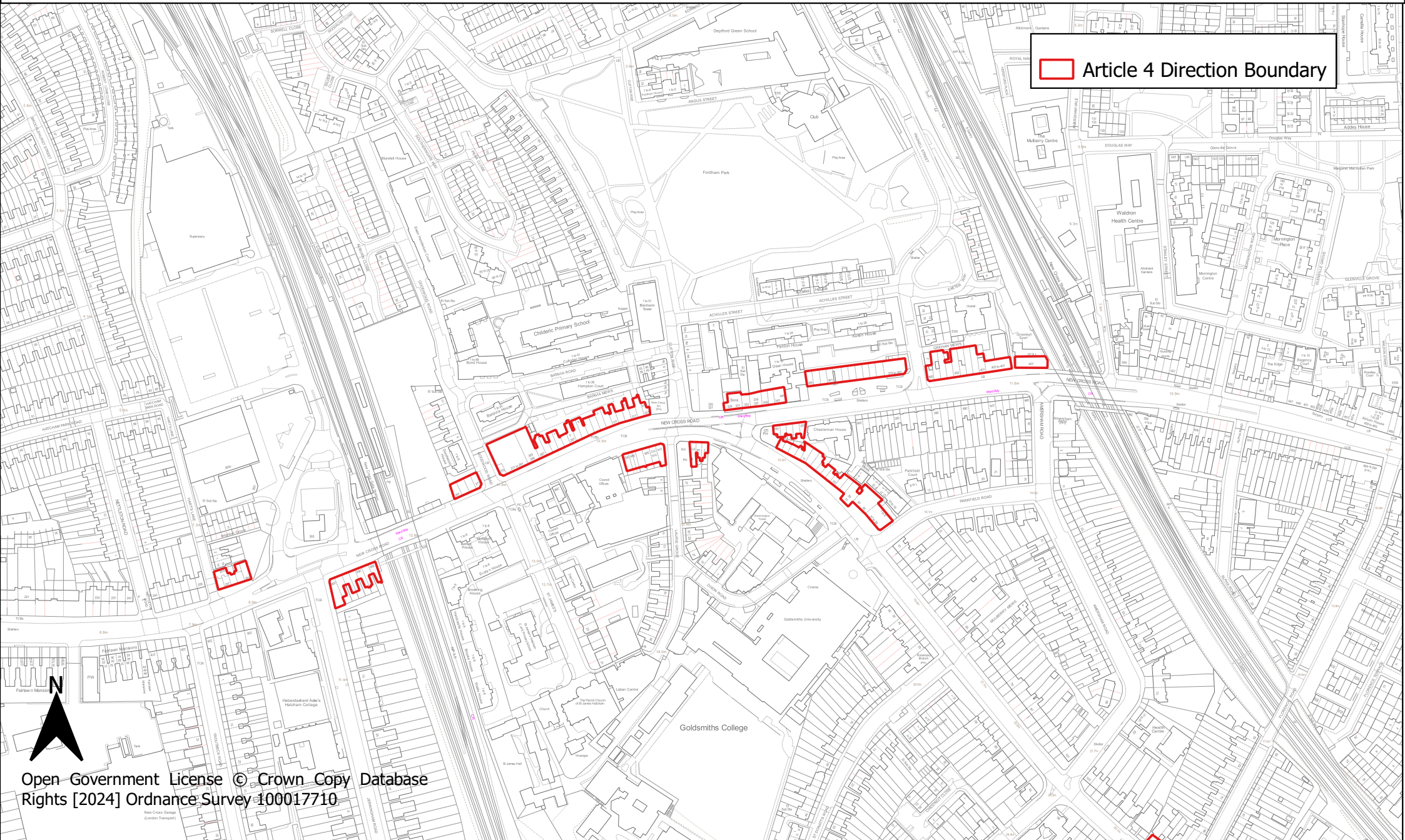
Date: January 2024

Author: Strategic Planning

London Borough of Lewisham



Map 4: New Cross District Centre Article 4 Direction Area



 Article 4 Direction Boundary

Open Government License © Crown Copy Database
Rights [2024] Ordnance Survey 100017710

Date: January 2024
Author: Strategic Planning

Deptford District Centre Article 4 Direction Area

 Article 4 Direction Boundary



Open Government License ©
Crown Copy Database Rights
[2024] Ordnance Survey
100017710

Date: January 2024

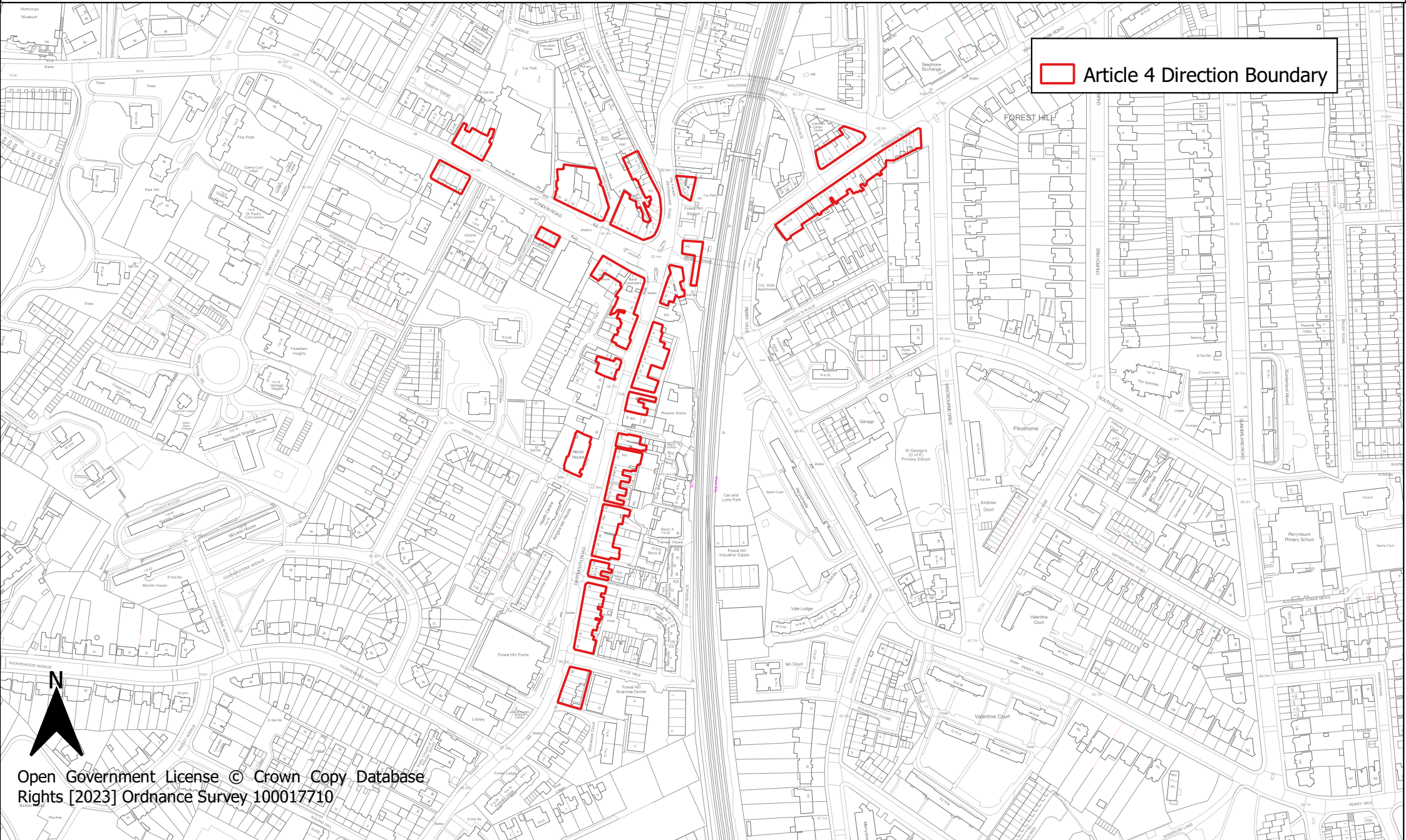
Author: Strategic Planning

London Borough of Lewisham



Forest Hill District Centre Article 4 Direction Area

 Article 4 Direction Boundary



Open Government License © Crown Copy Database
Rights [2023] Ordnance Survey 100017710


Date: January 2024

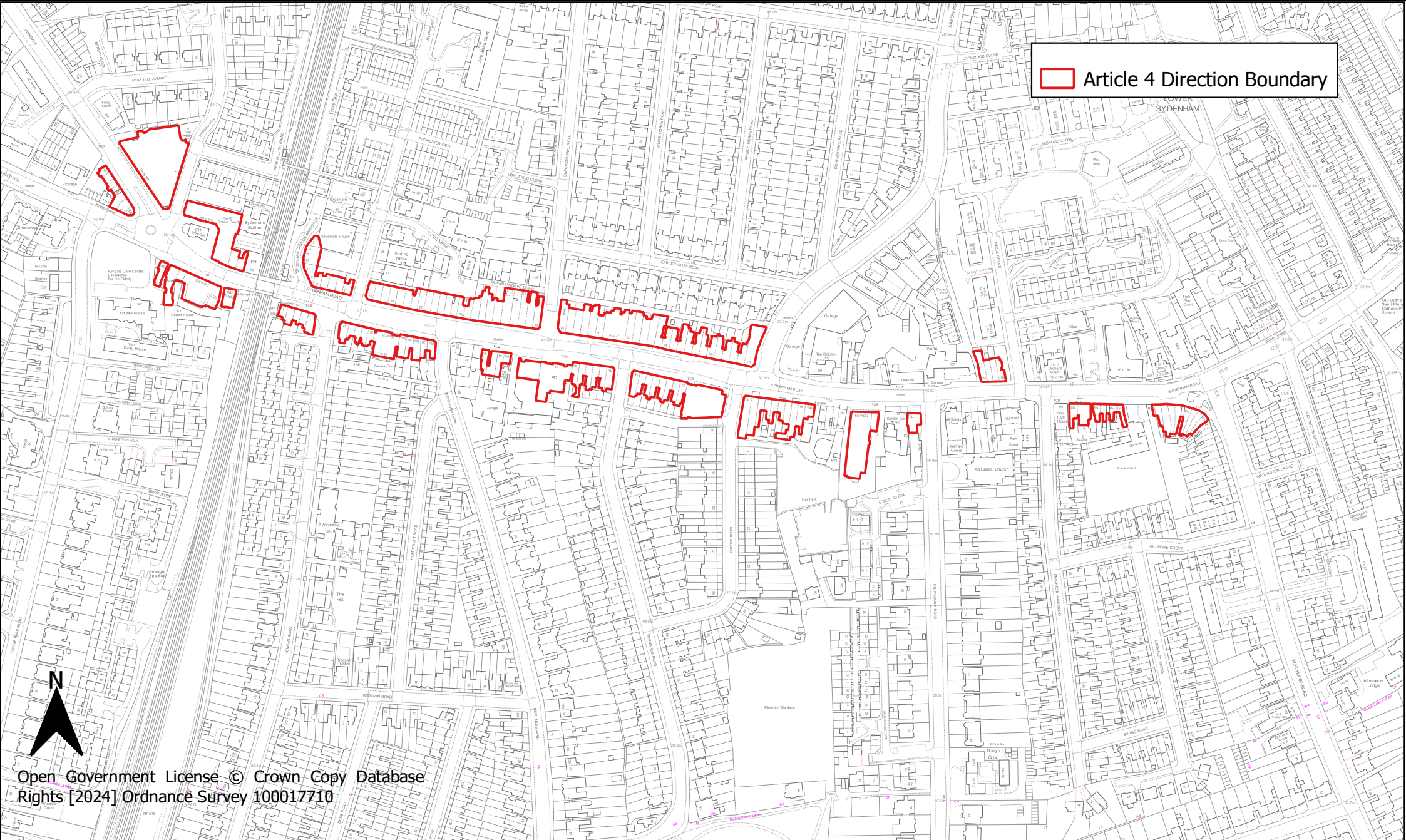
Author: Strategic Planning

London Borough of Lewisham



Sydenham District Centre Article 4 Direction Area

 Article 4 Direction Boundary



Open Government License © Crown Copy Database
Rights [2024] Ordnance Survey 100017710


Date: January 2024

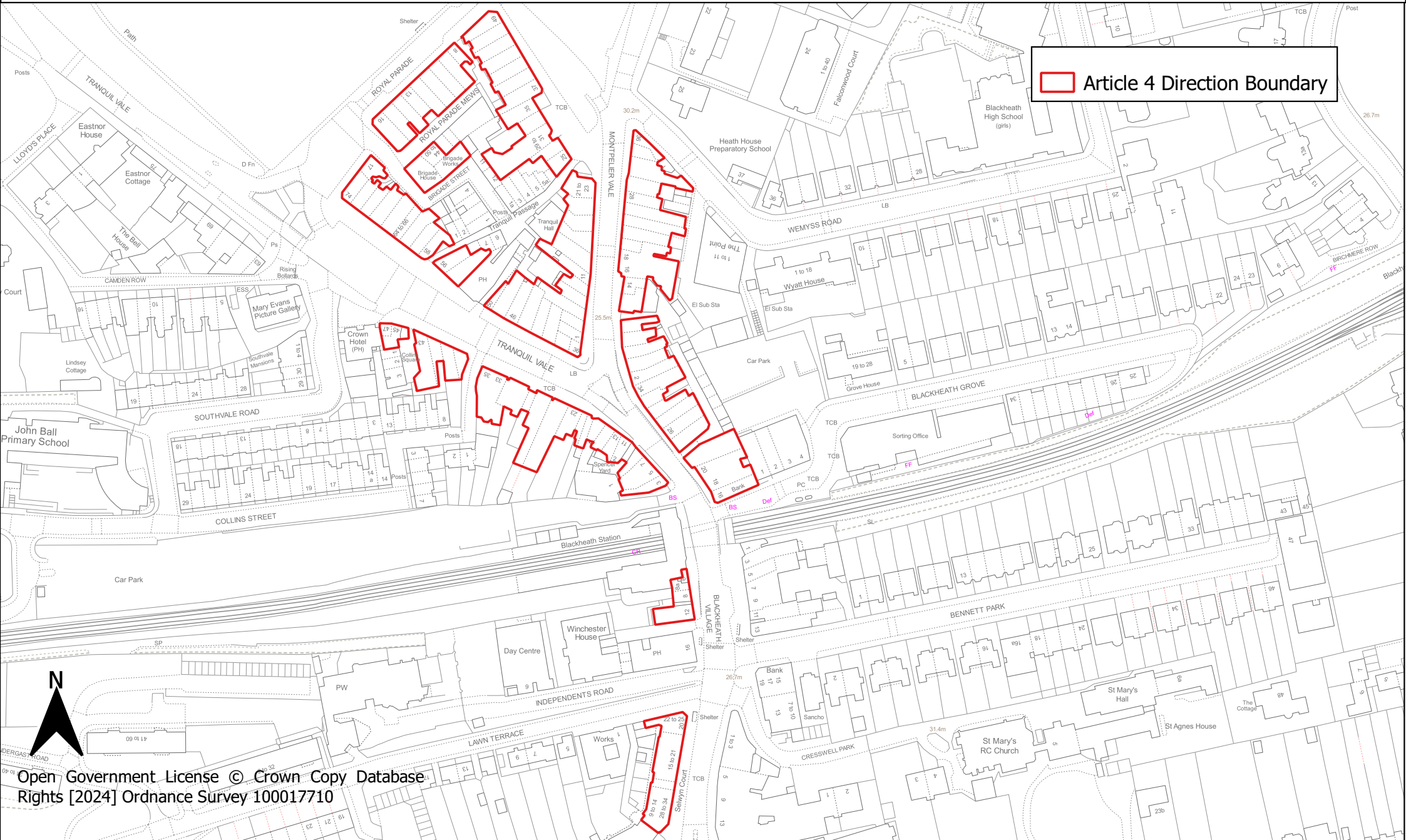
Author: Strategic Planning

London Borough of Lewisham



Blackheath District Centre Article 4 Direction Area

 Article 4 Direction Boundary



Open Government License © Crown Copy Database
Rights [2024] Ordnance Survey 100017710

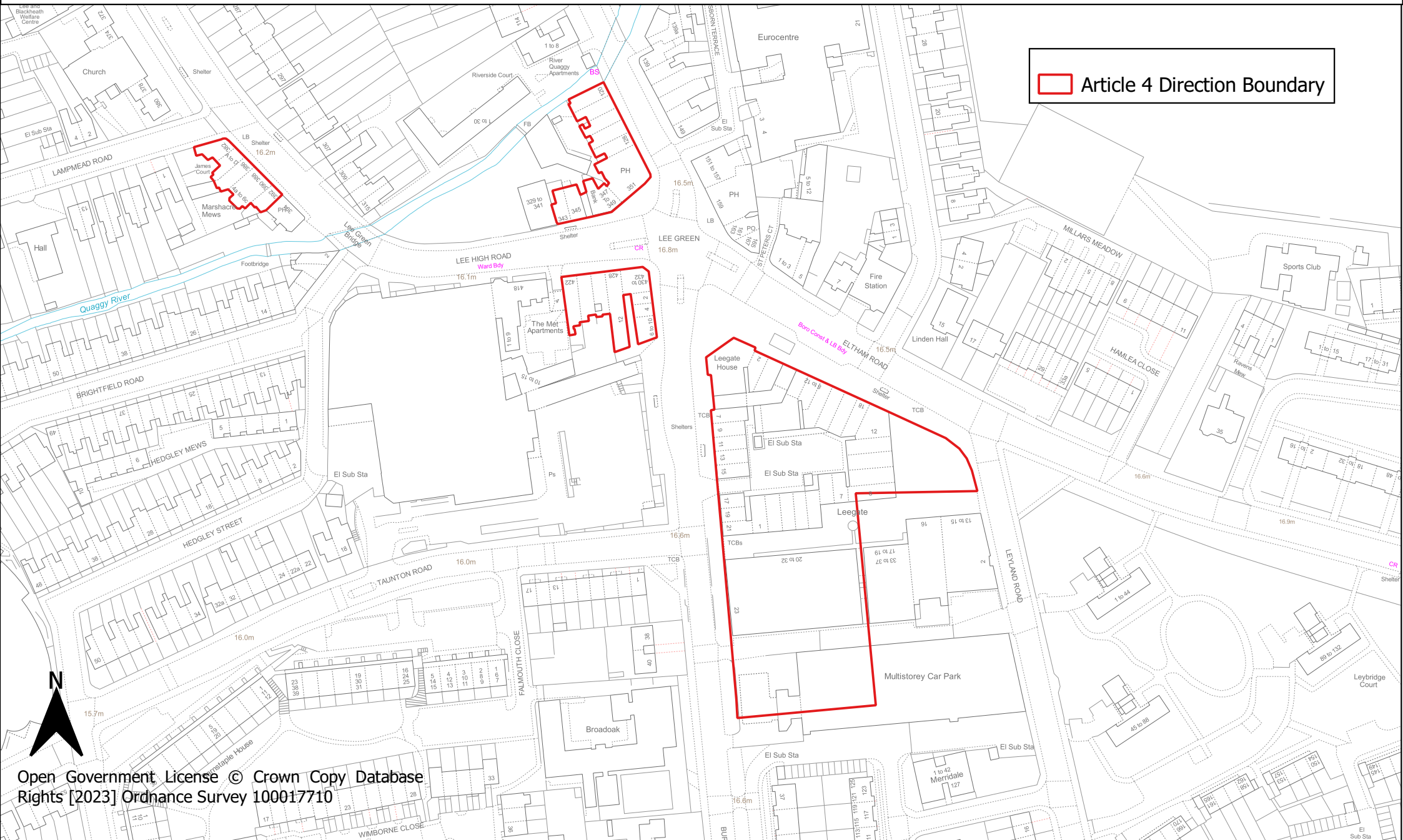
Date: January 2024

Author: Strategic Planning

London Borough of Lewisham



Lee Green District Centre Article 4 Direction Area



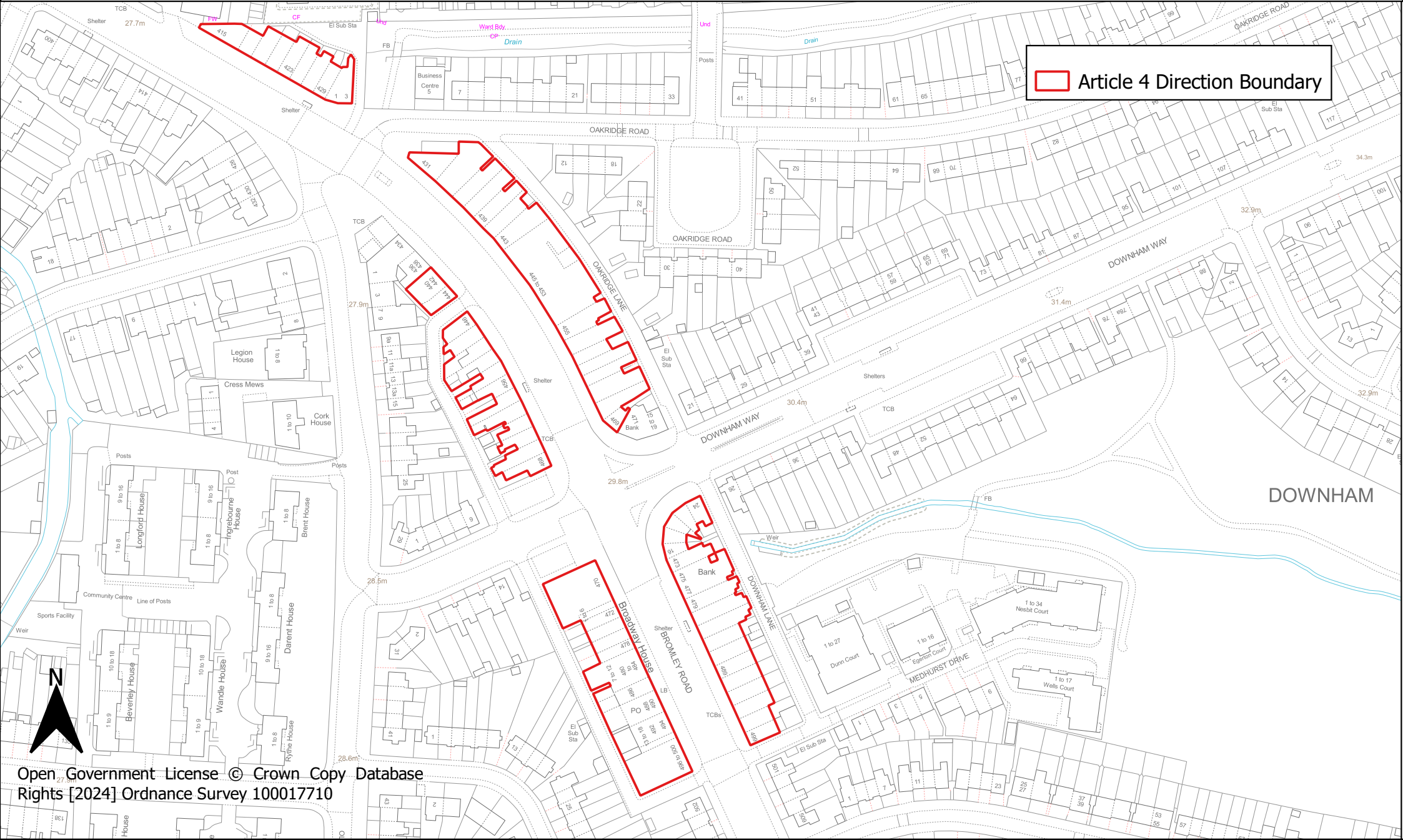
Open Government License © Crown Copy Database
Rights [2023] Ordnance Survey 100017710

Date: January 2024
Author: Strategic Planning

London Borough of Lewisham



Downham District Centre Article 4 Direction Area



 Article 4 Direction Boundary

Open Government License © Crown Copy Database
Rights [2024] Ordnance Survey 100017710

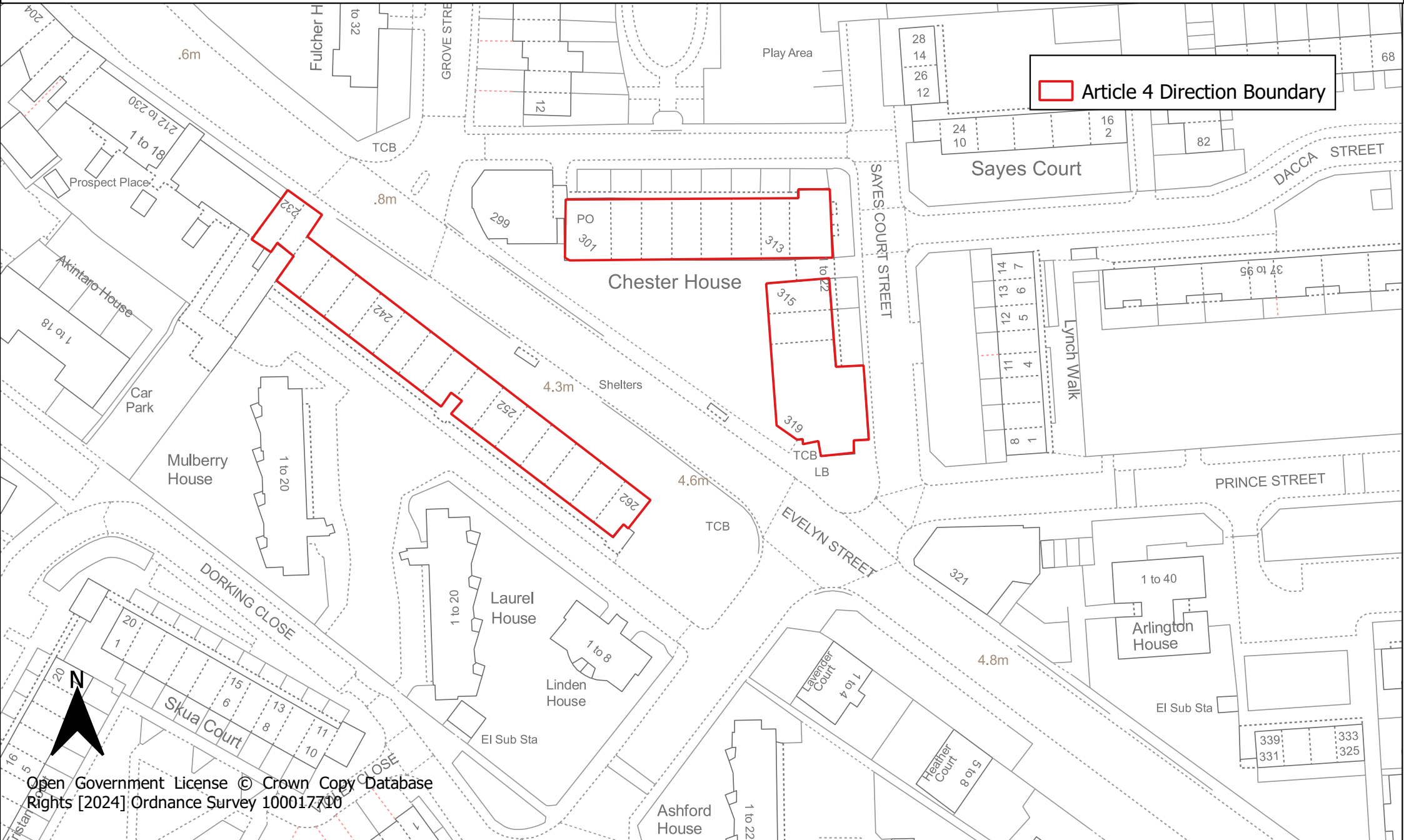
Date: January 2024

Author: Strategic Planning

London Borough of Lewisham



Evelyn Street Local Centre Article 4 Direction Area



Open Government License © Crown Copy Database
Rights [2024] Ordnance Survey 100017710

Date: January 2024

Author: Strategic Planning

London Borough of Lewisham



New Cross Road Local Centre Article 4 Direction Area



 Article 4 Direction Boundary

Open Government License © Crown Copy Database
Rights [2024] Ordnance Survey 100017710

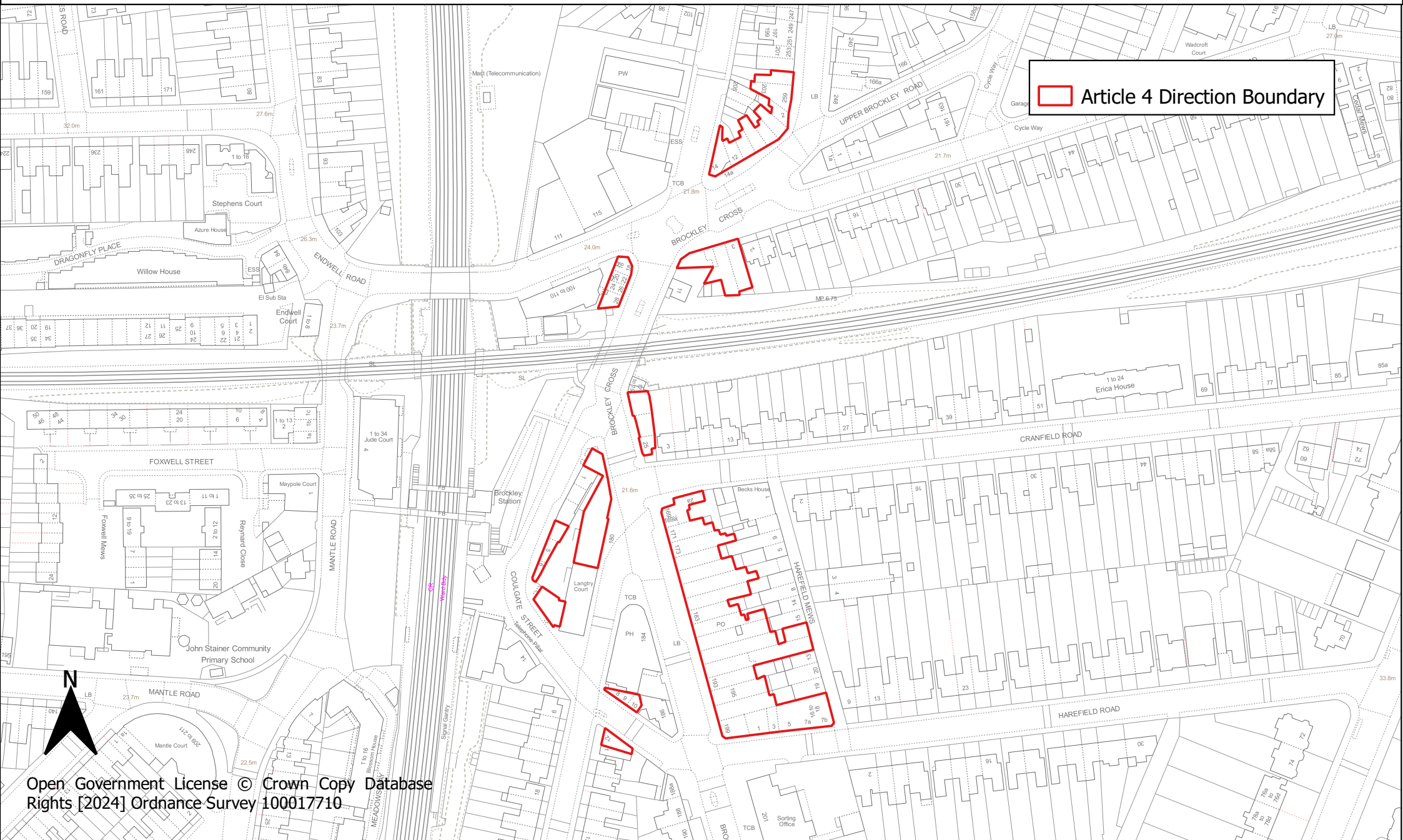
Date: January 2024

Author: Strategic Planning

London Borough of Lewisham



Brockley Cross Local Centre Article 4 Direction Area



 Article 4 Direction Boundary



Open Government License © Crown Copy Database
Rights [2024] Ordnance Survey 100017710

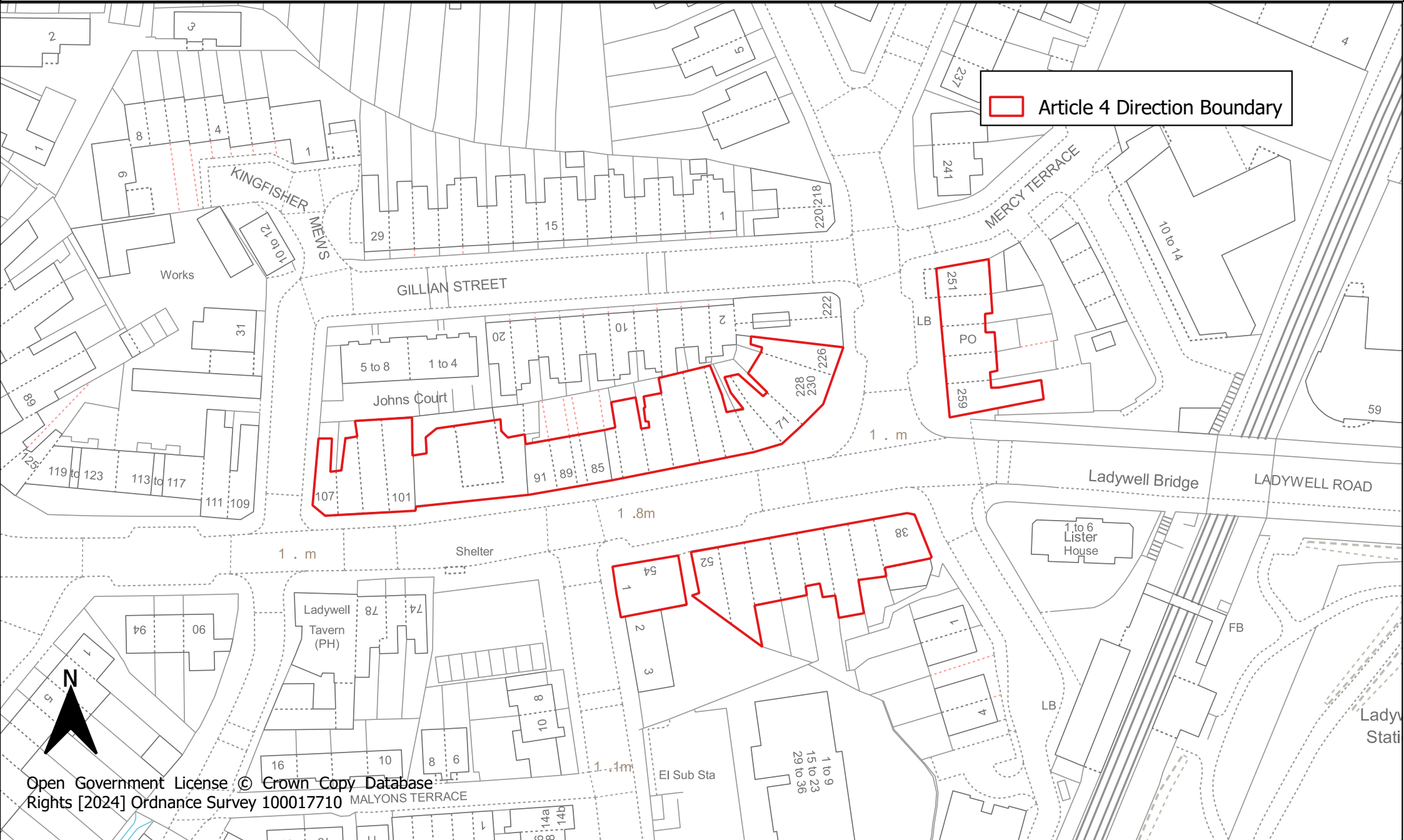
Date: January 2024

Author: Strategic Planning

London Borough of Lewisham



Ladywell Local Centre Article 4 Direction Area



 Article 4 Direction Boundary

Open Government License © Crown Copy Database
Rights [2024] Ordnance Survey 100017710

Date: January 2024

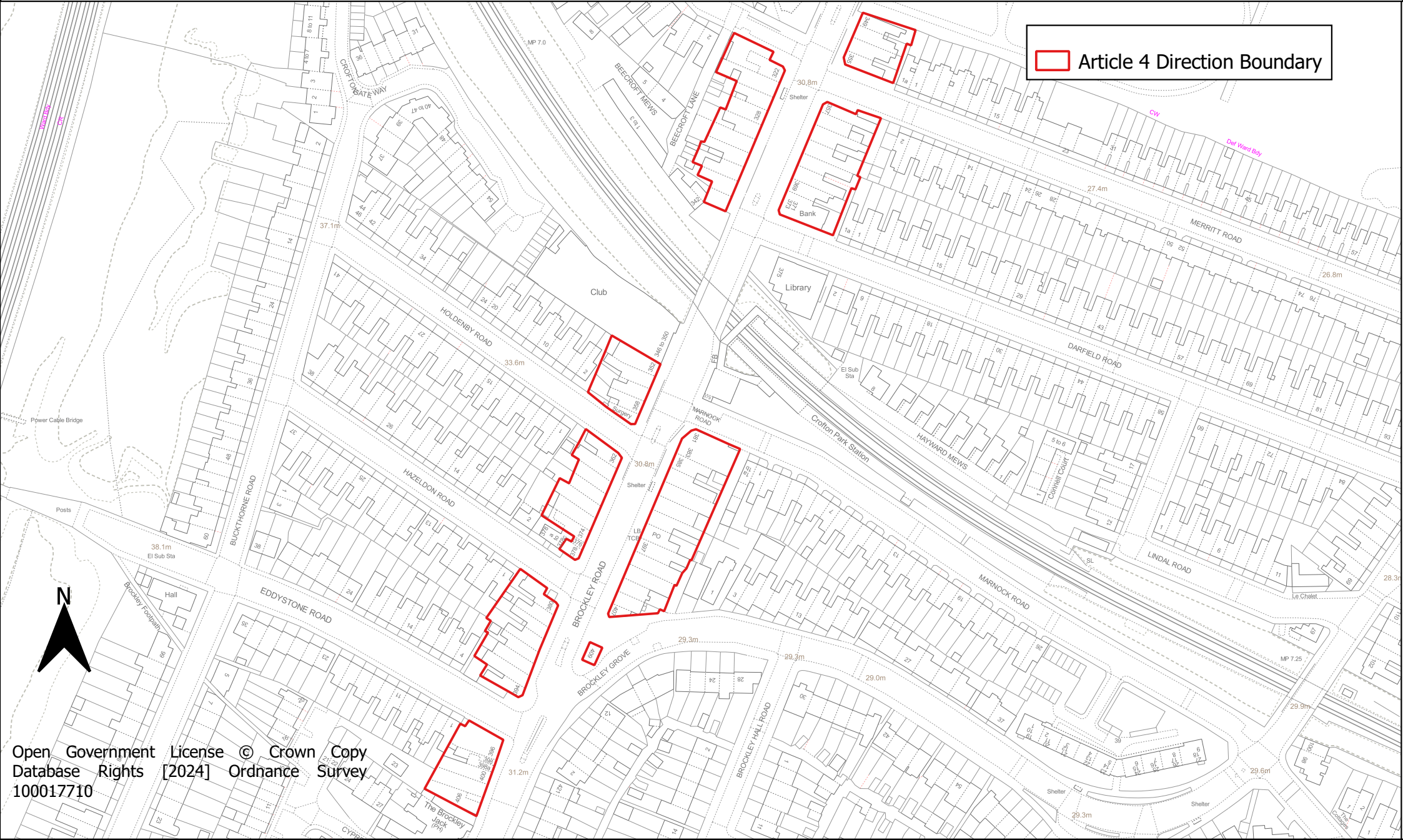
Author: Strategic Planning

London Borough of Lewisham



Crofton Park Local Centre Article 4 Direction Area

 Article 4 Direction Boundary



Open Government License © Crown Copy
Database Rights [2024] Ordnance Survey
100017710

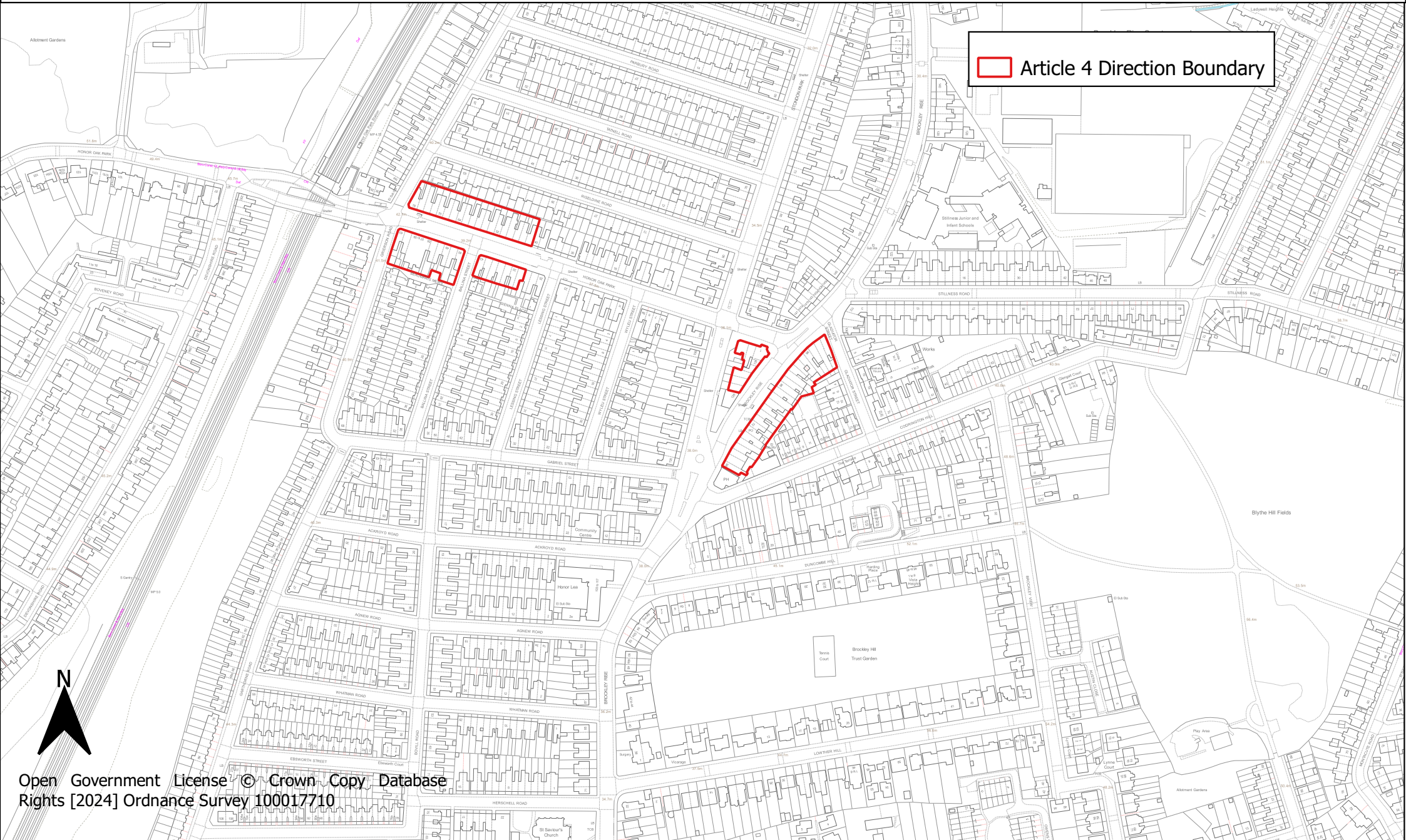
Date: January 2024

Author: Strategic Planning

London Borough of Lewisham



Honor Oak/Brockley Rise Local Centre Article 4 Direction Area



 Article 4 Direction Boundary

Open Government License © Crown Copy Database
Rights [2024] Ordnance Survey 100017710

Date: January 2024
Author: Strategic Planning

London Borough of Lewisham



Bellingham Local Centre Article 4 Direction Area



Open Government License © Crown Copy Database
Rights [2023] Ordnance Survey 100017710

Date: January 2024
Author: Strategic Planning

London Borough of Lewisham



Downham Way Local Centre Article 4 Direction Area



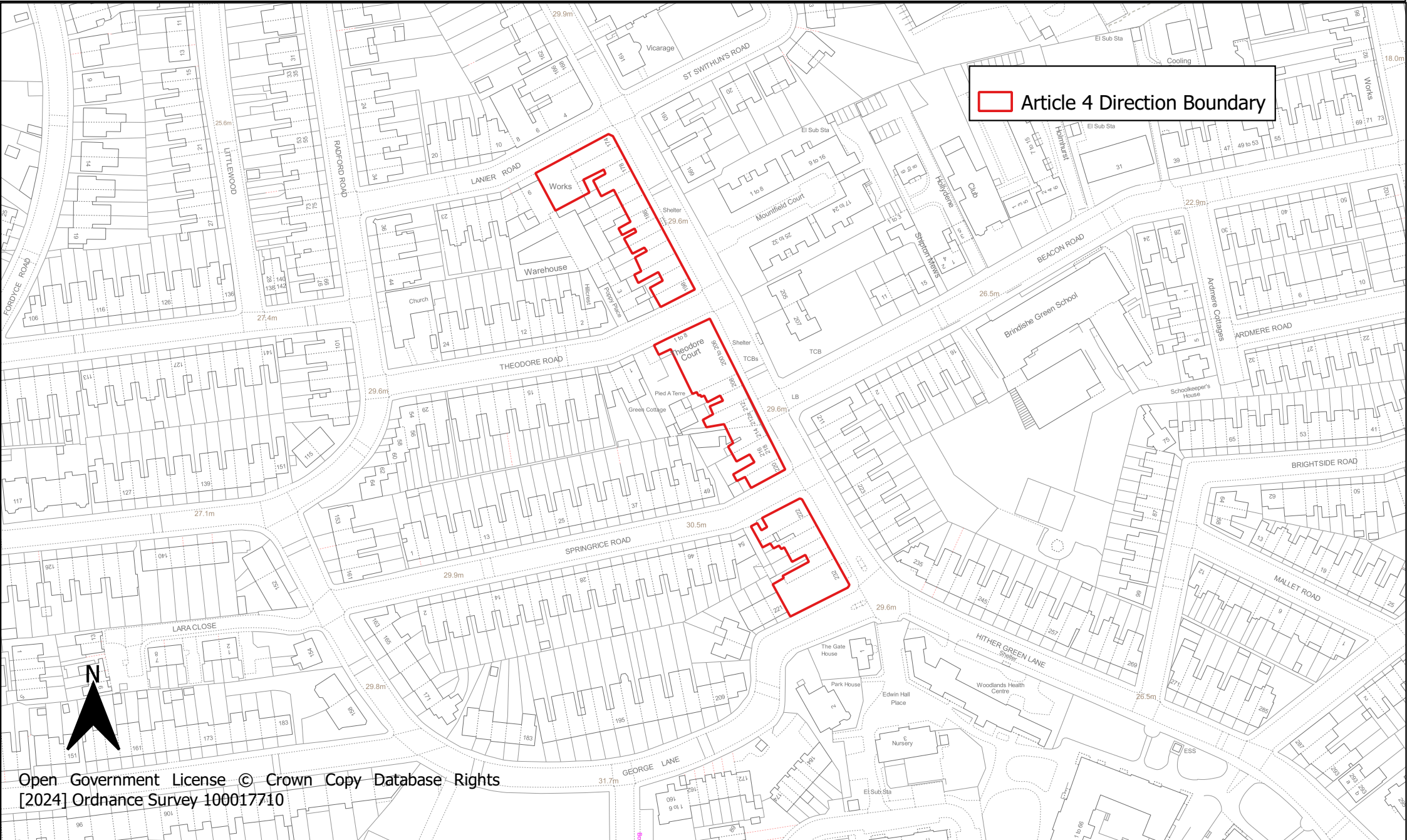
Open Government License © Crown Copy Database Rights [2024]
Ordnance Survey 100017710

Date: January 2024
Author: Strategic Planning

London Borough of Lewisham



Hither Green Lane Local Centre Article 4 Direction Area



 Article 4 Direction Boundary

Open Government License © Crown Copy Database Rights
[2024] Ordnance Survey 100017710

Date: January 2024
Author: Strategic Planning

London Borough of Lewisham



Staplehurst Road Local Centre Article 4 Direction Area



 Article 4 Direction Boundary

Open Government License © Crown Copy Database Rights
[2024] Ordnance Survey 100017710

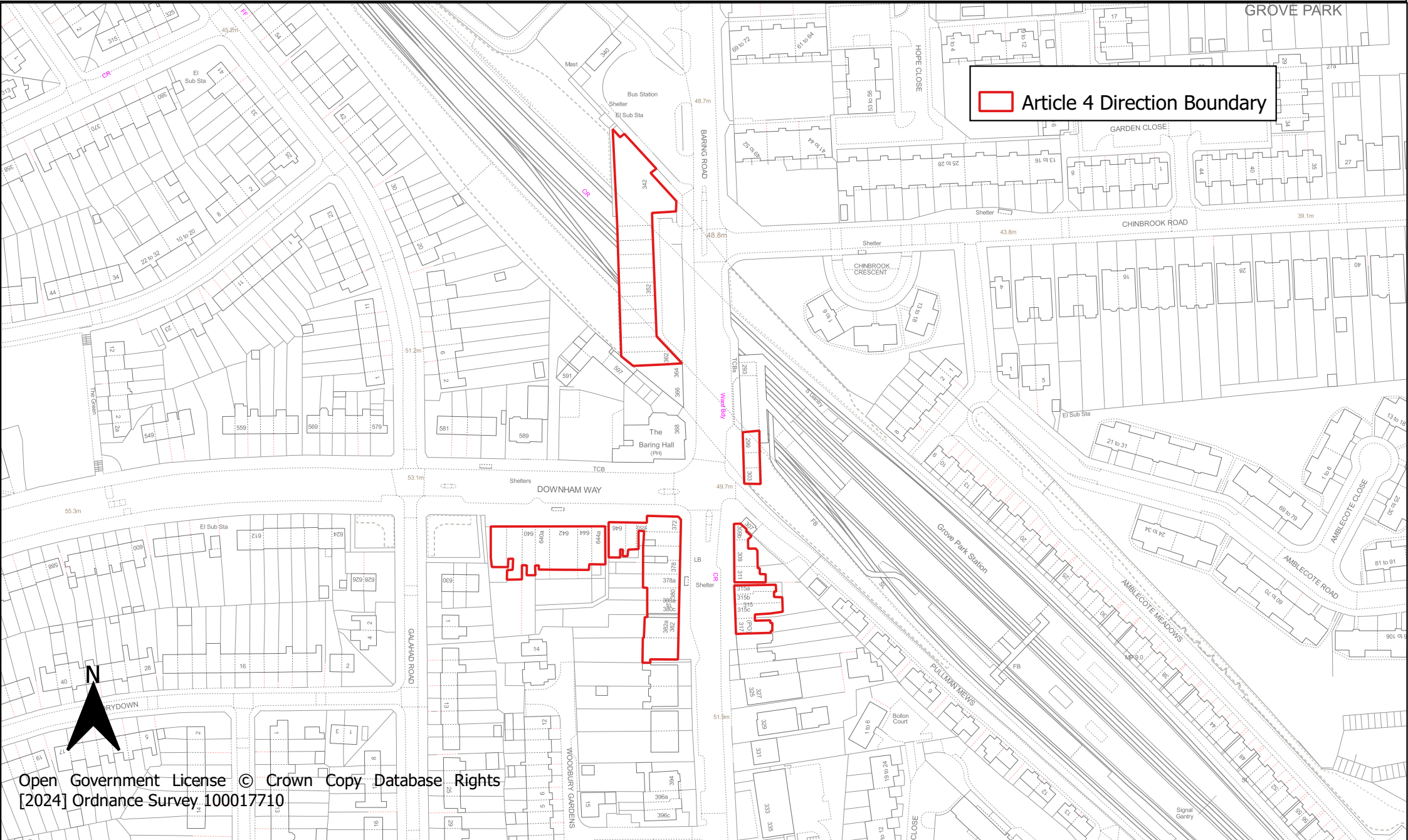
Date: January 2024

Author: Strategic Planning

London Borough of Lewisham



Grove Park Local Centre Article 4 Direction Area



Open Government License © Crown Copy Database Rights
[2024] Ordnance Survey 100017710

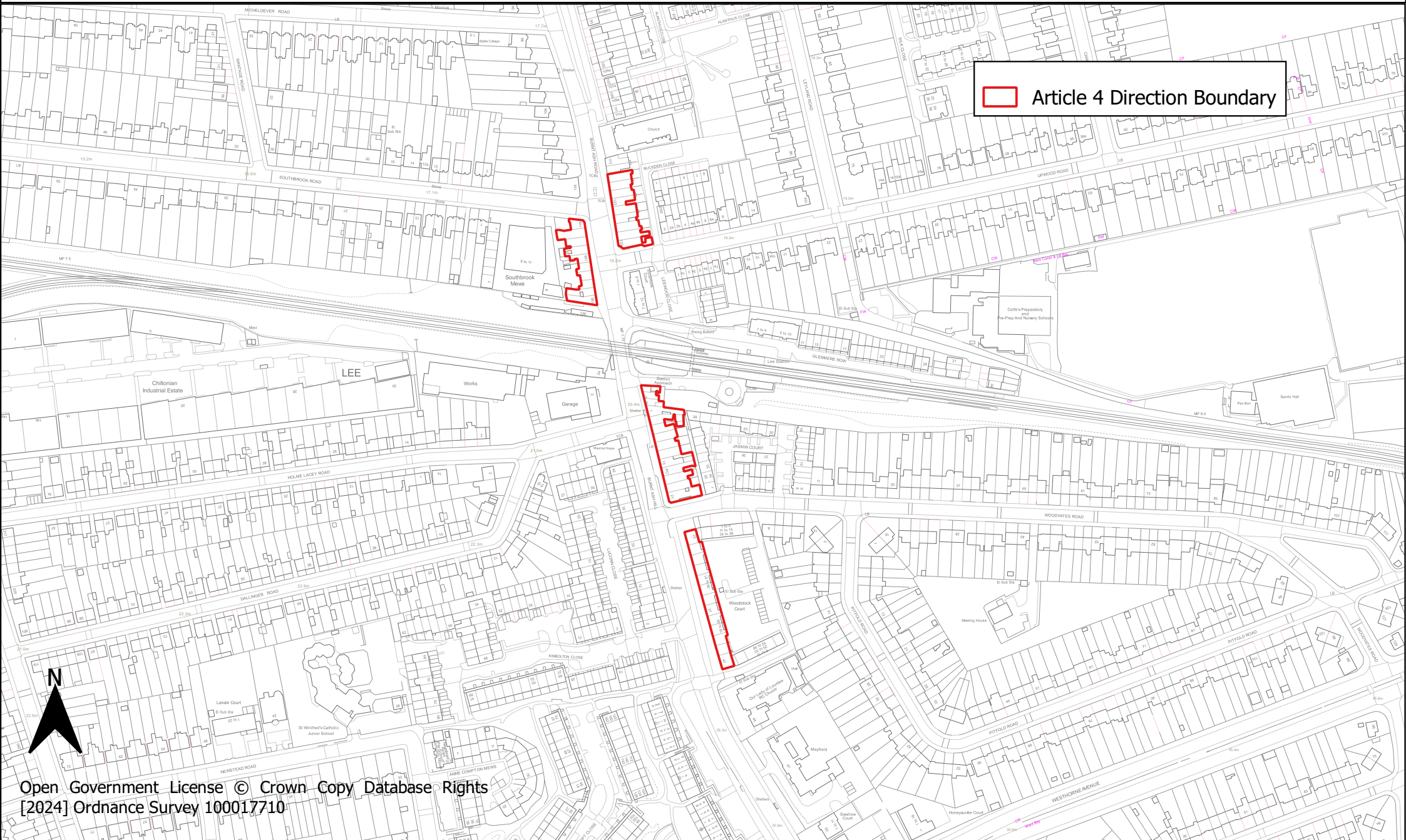
Date: January 2024

Author: Strategic Planning

London Borough of Lewisham



Lee Station Local Centre Article 4 Direction Area



 Article 4 Direction Boundary

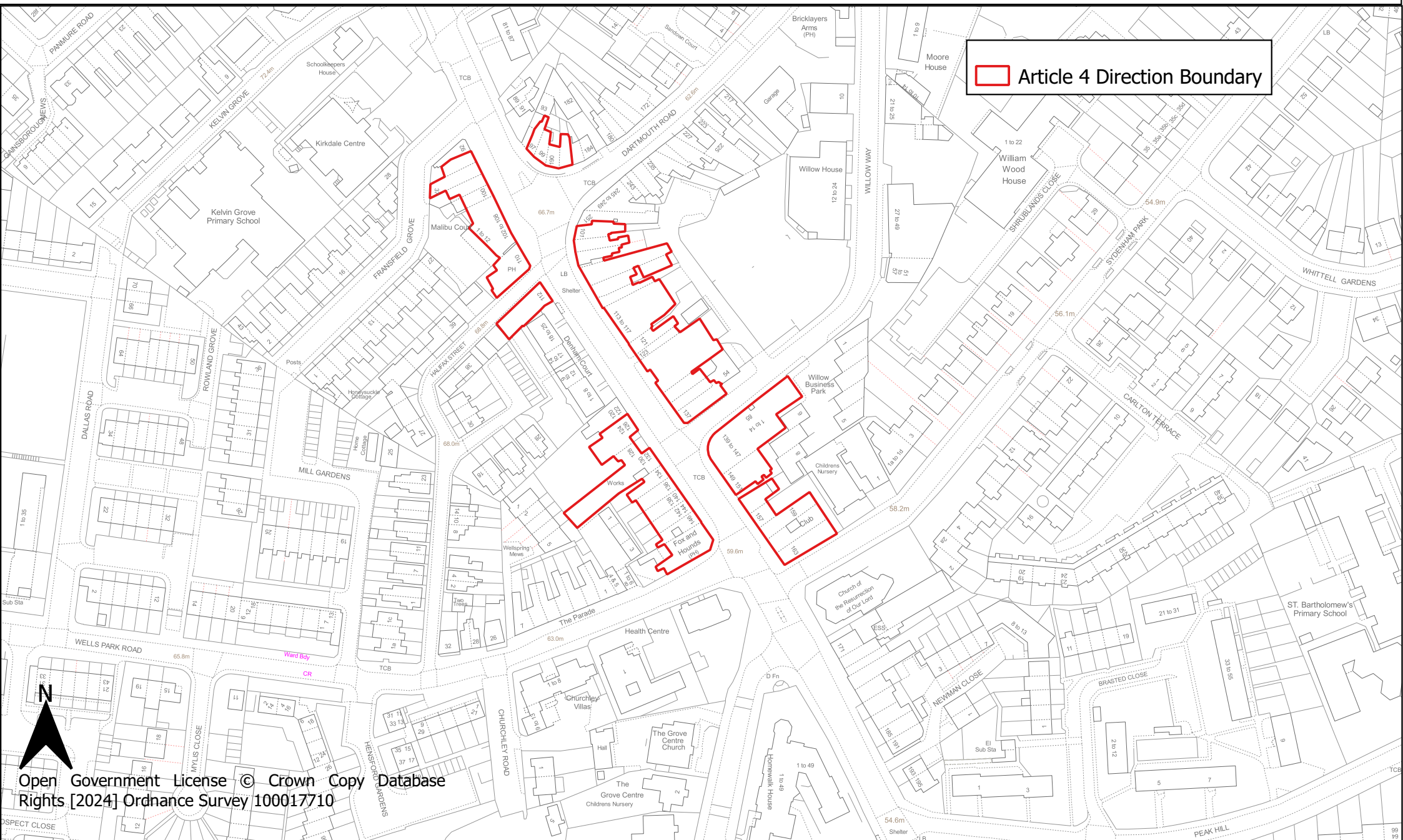
Open Government License © Crown Copy Database Rights
[2024] Ordnance Survey 100017710

Date: January 2024
Author: Strategic Planning

London Borough of Lewisham



Kirkdale Local Centre Article 4 Direction Area



 Article 4 Direction Boundary

Open Government License © Crown Copy Database
Rights [2024] Ordnance Survey 100017710

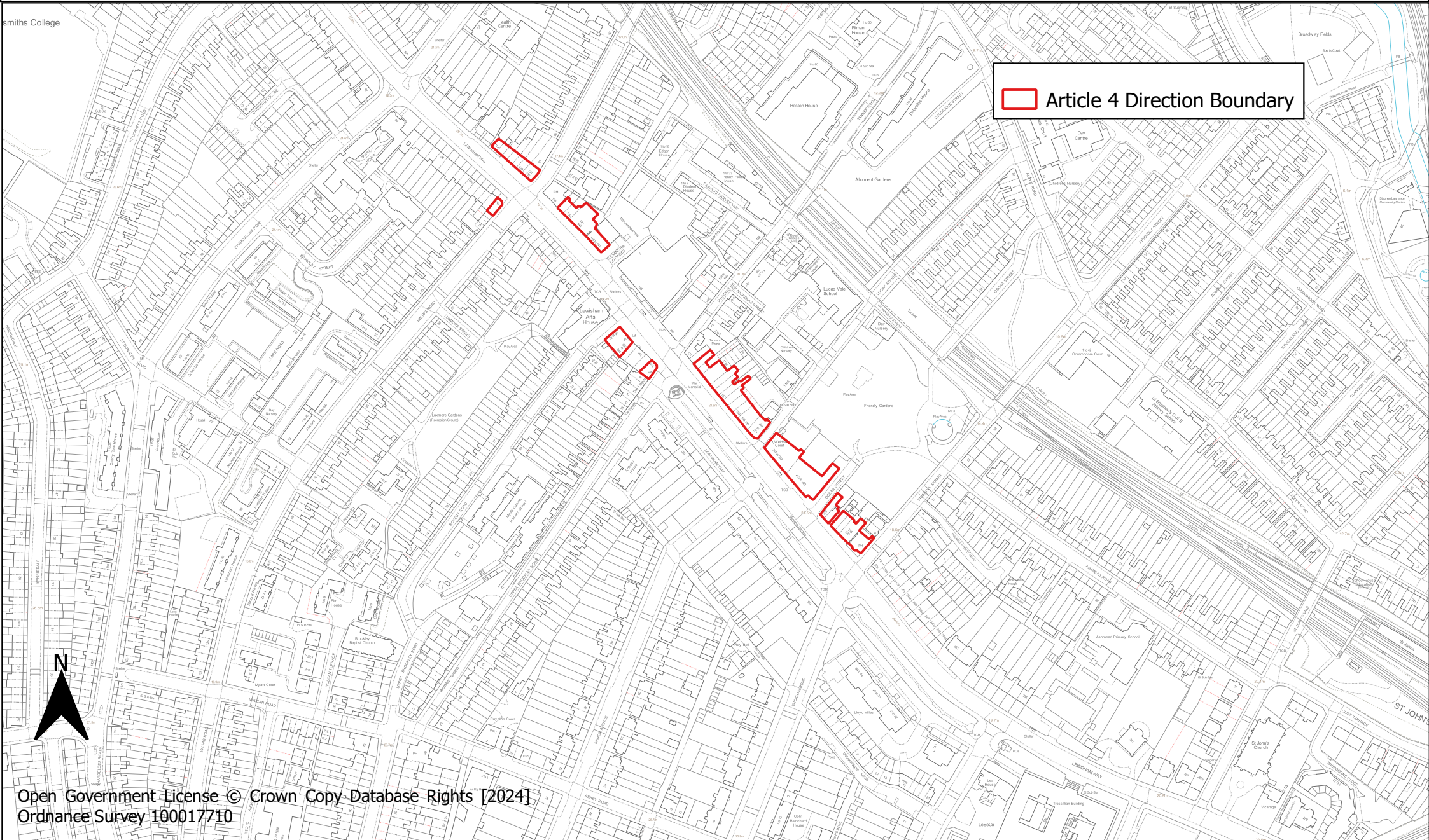
Date: January 2024

Author: Strategic Planning

London Borough of Lewisham



Lewisham Way Local Centre Article 4 Direction Area



Article 4 Direction Boundary

Open Government License © Crown Copy Database Rights [2024]
Ordnance Survey 100017710

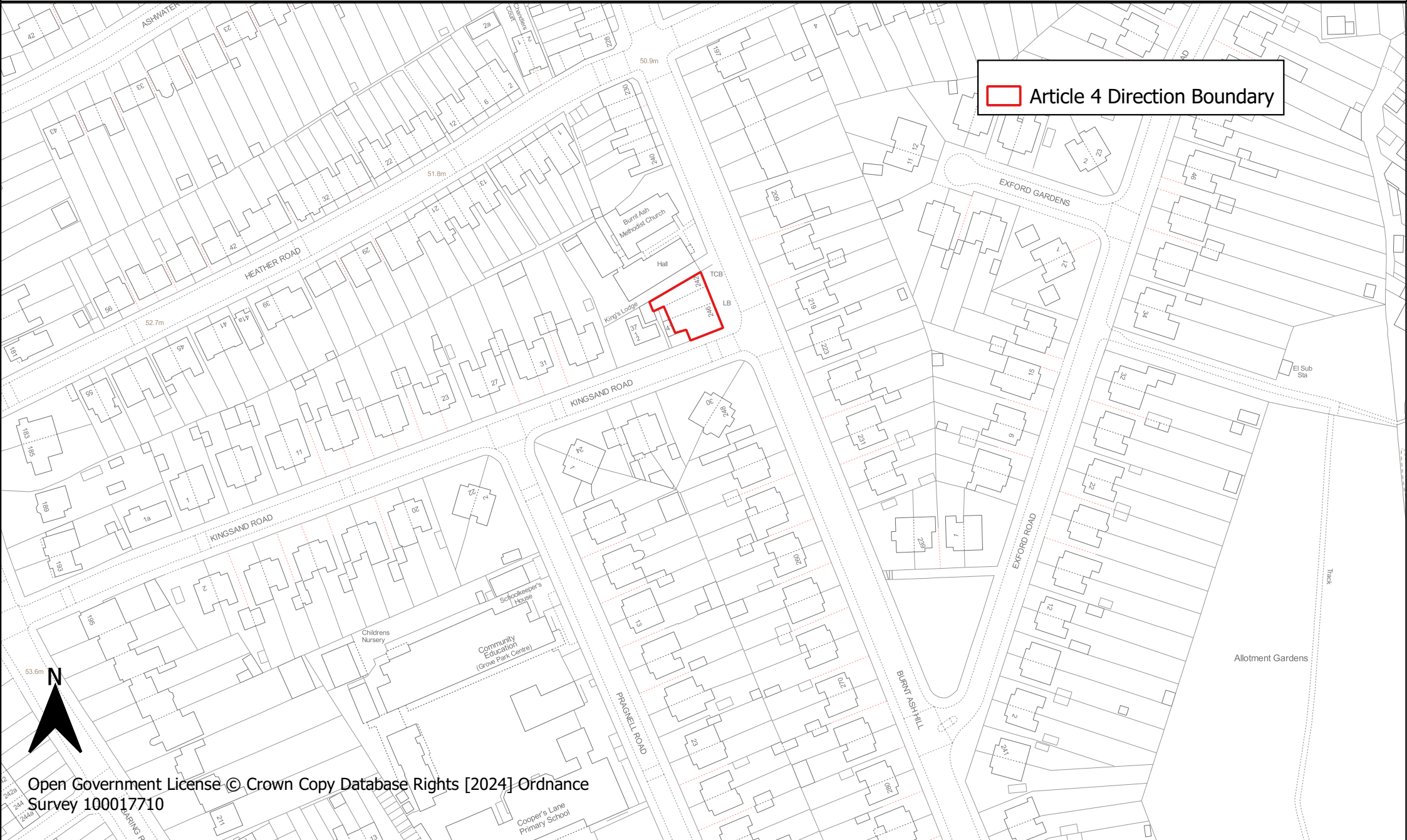
Date: January 2024

Author: Strategic Planning

London Borough of Lewisham



Burnt Ash Hill Parade Article 4 Direction Area



Article 4 Direction Boundary

Open Government License © Crown Copy Database Rights [2024] Ordnance Survey 100017710

Date: January 2024

Author: Strategic Planning

London Borough of Lewisham



Marvels Lane and Chinbrook Road Parade Article 4 Direction Area



Open Government License © Crown Copy Database Rights [2024] Ordnance Survey 100017710

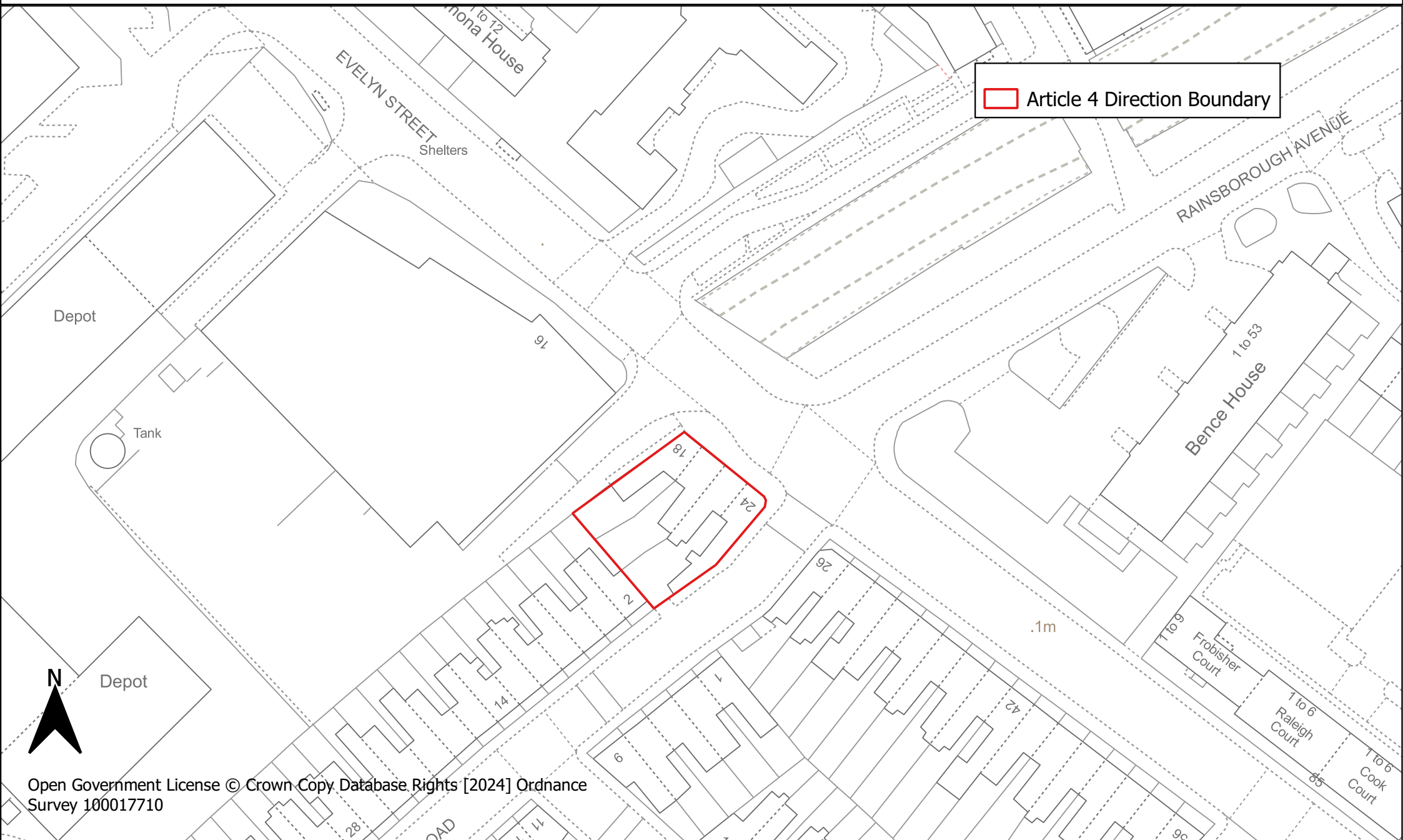
Date: January 2024

Author: Strategic Planning

London Borough of Lewisham



Evelyn Street Parade Article 4 Direction Area



Article 4 Direction Boundary

Open Government License © Crown Copy Database Rights [2024] Ordnance Survey 100017710

Date: January 2024

Author: Strategic Planning

London Borough of Lewisham



Southend Lane Parade Article 4 Direction Area



Article 4 Direction Boundary

Open Government License © Crown Copy Database Rights
[2023] Ordnance Survey 100017710

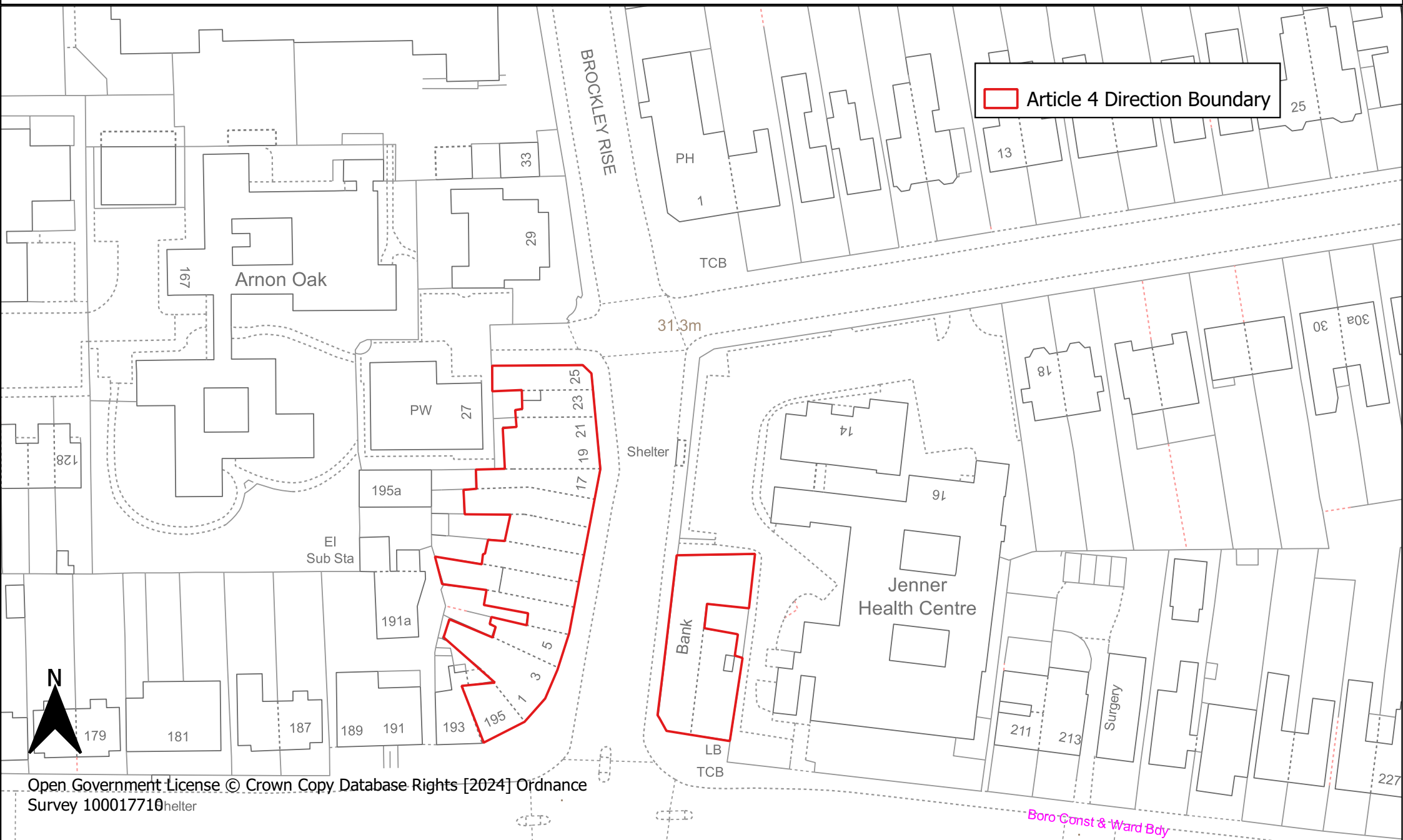
Date: January 2024

Author: Strategic Planning

London Borough of Lewisham



Brockley Rise Parade Article 4 Direction Area



Article 4 Direction Boundary



Open Government License © Crown Copy Database Rights [2024] Ordnance Survey 100017710

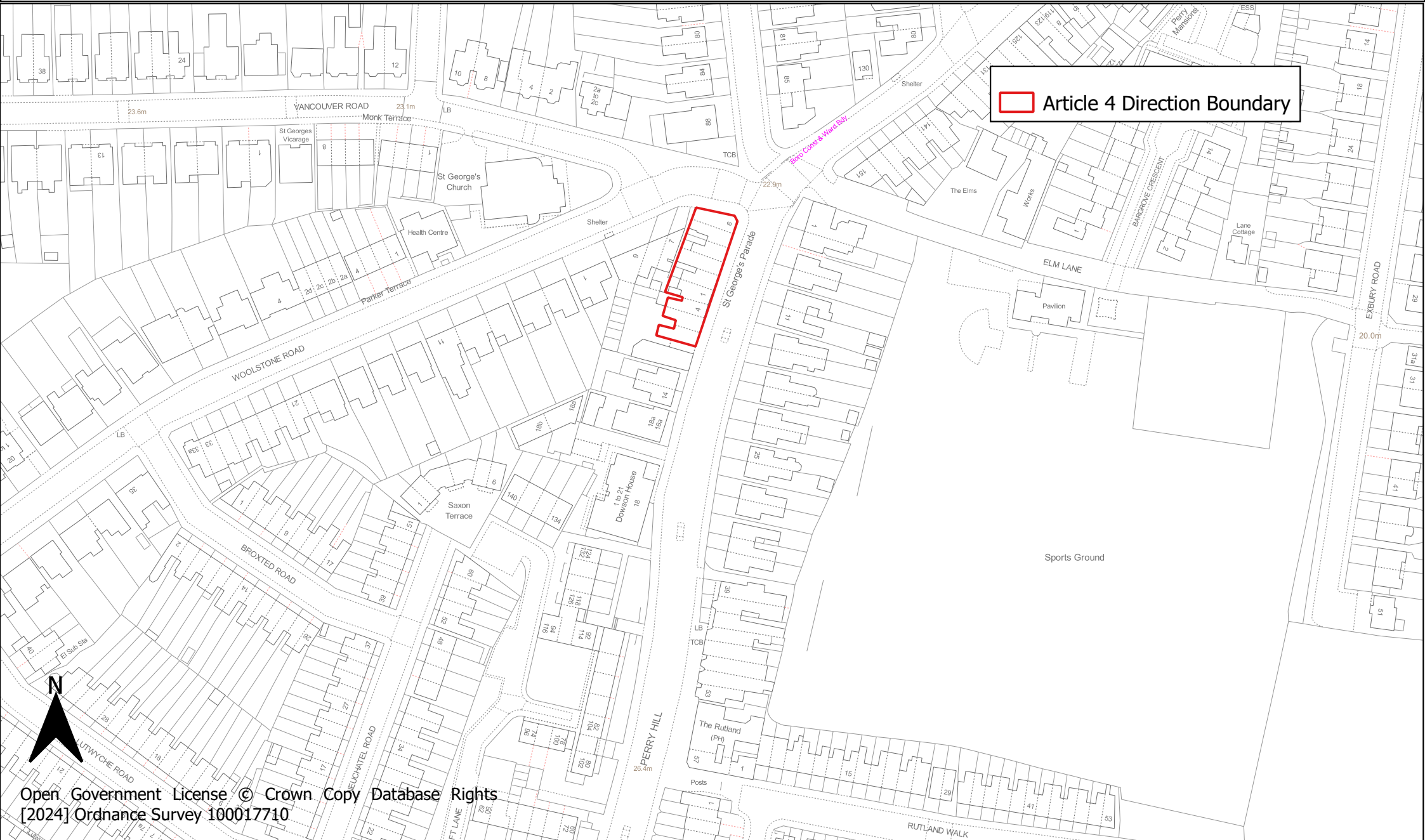
Date: January 2024

Author: Strategic Planning

London Borough of Lewisham



Perry Hill Parade Article 4 Direction Area



 Article 4 Direction Boundary

Open Government License © Crown. Copy Database Rights
[2024] Ordnance Survey 100017710

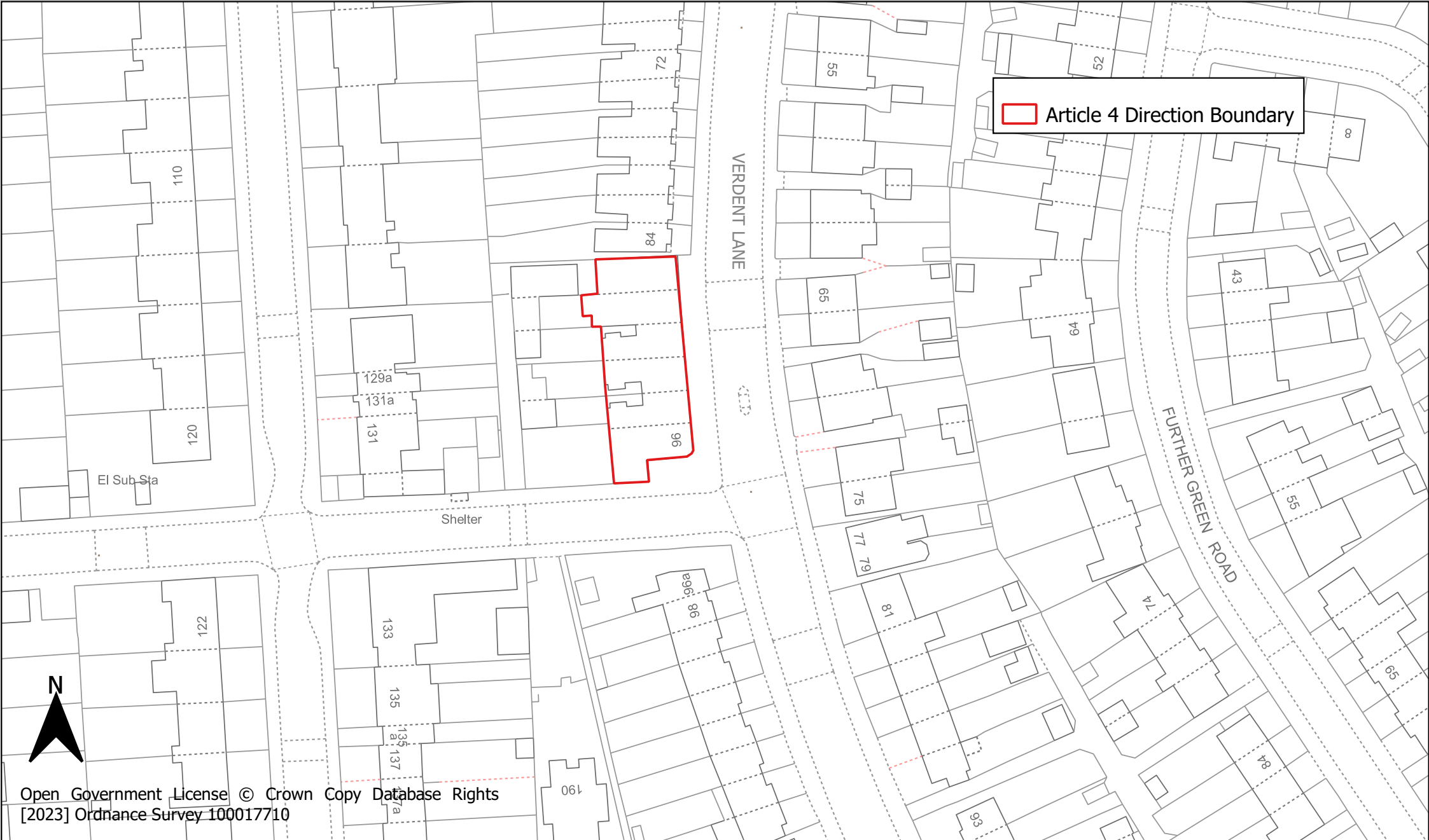
Date: January 2024

Author: Strategic Planning

London Borough of Lewisham



Verdant Lane Parade



Article 4 Direction Boundary



Open Government License © Crown Copy Database Rights
[2023] Ordnance Survey 100017710

Date: January 2024

Author: Strategic Planning

London Borough of Lewisham



Stanstead Road Parade Article 4 Direction Area



Open Government License © Crown Copy Database Rights
[2023] Ordnance Survey 100017710

Date: January 2024

Author: Strategic Planning

London Borough of Lewisham



Sangley Road and Sandhurst Road Parade



Article 4 Direction Boundary

Open Government License © Crown Copy Database Rights
[2024] Ordnance Survey 100017710

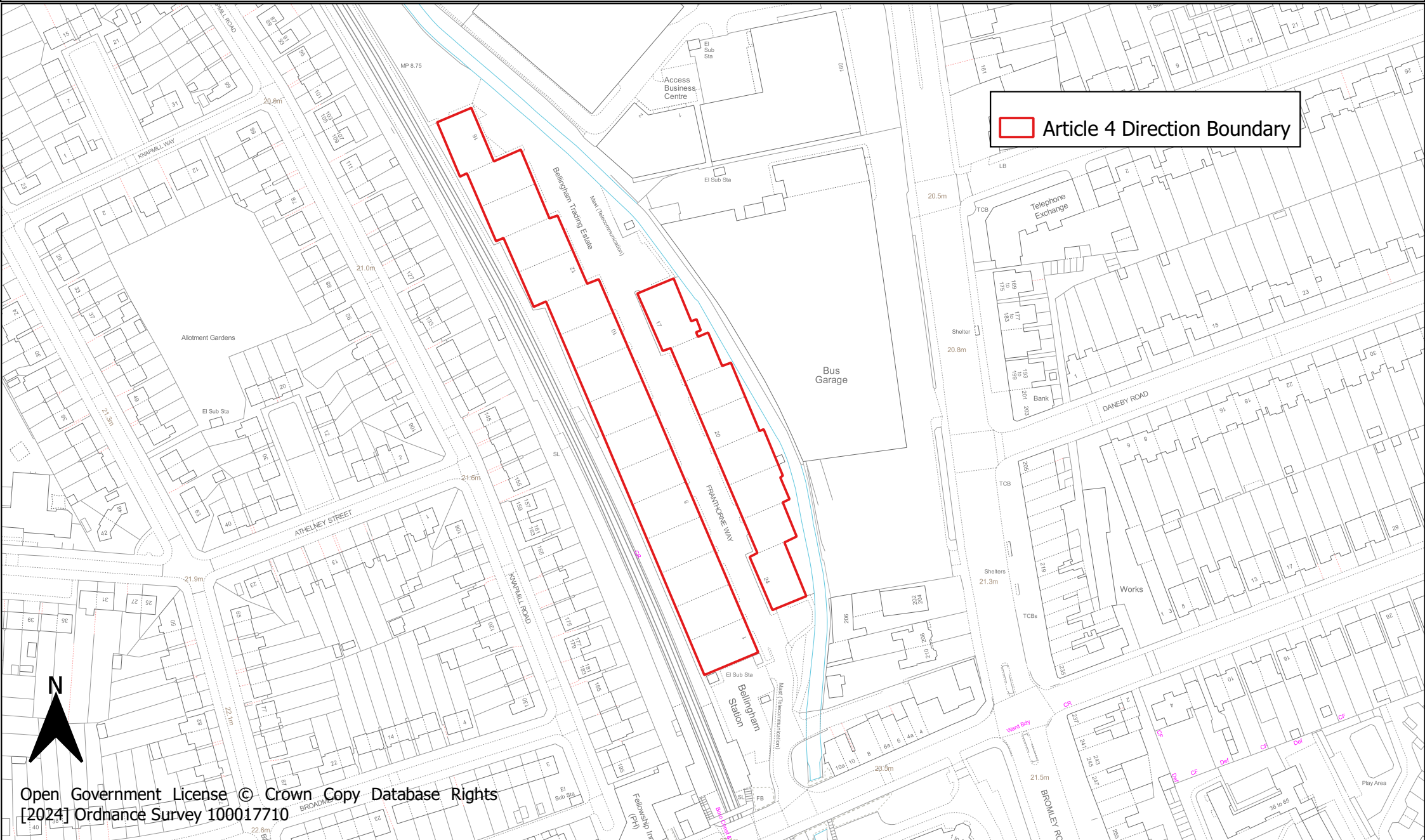
Date: January 2024

Author: Strategic Planning

London Borough of Lewisham



Bromley Road Strategic Industrial Location Article 4 Direction Area



 Article 4 Direction Boundary

Open Government License © Crown Copy Database Rights
[2024] Ordnance Survey 100017710

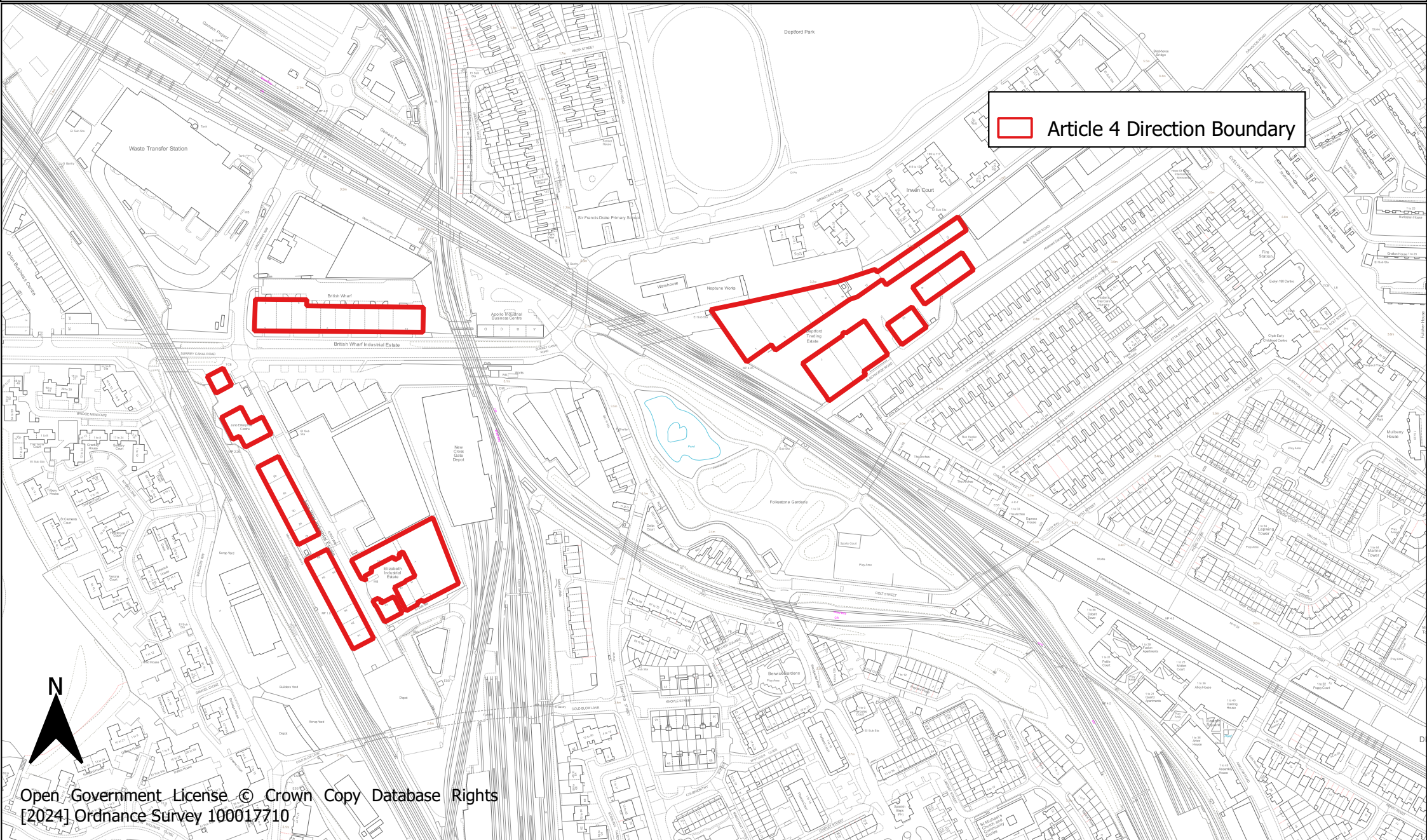
Date: January 2024

Author: Strategic Planning

London Borough of Lewisham



Surrey Canal Strategic Industrial Location Article 4 Direction Area



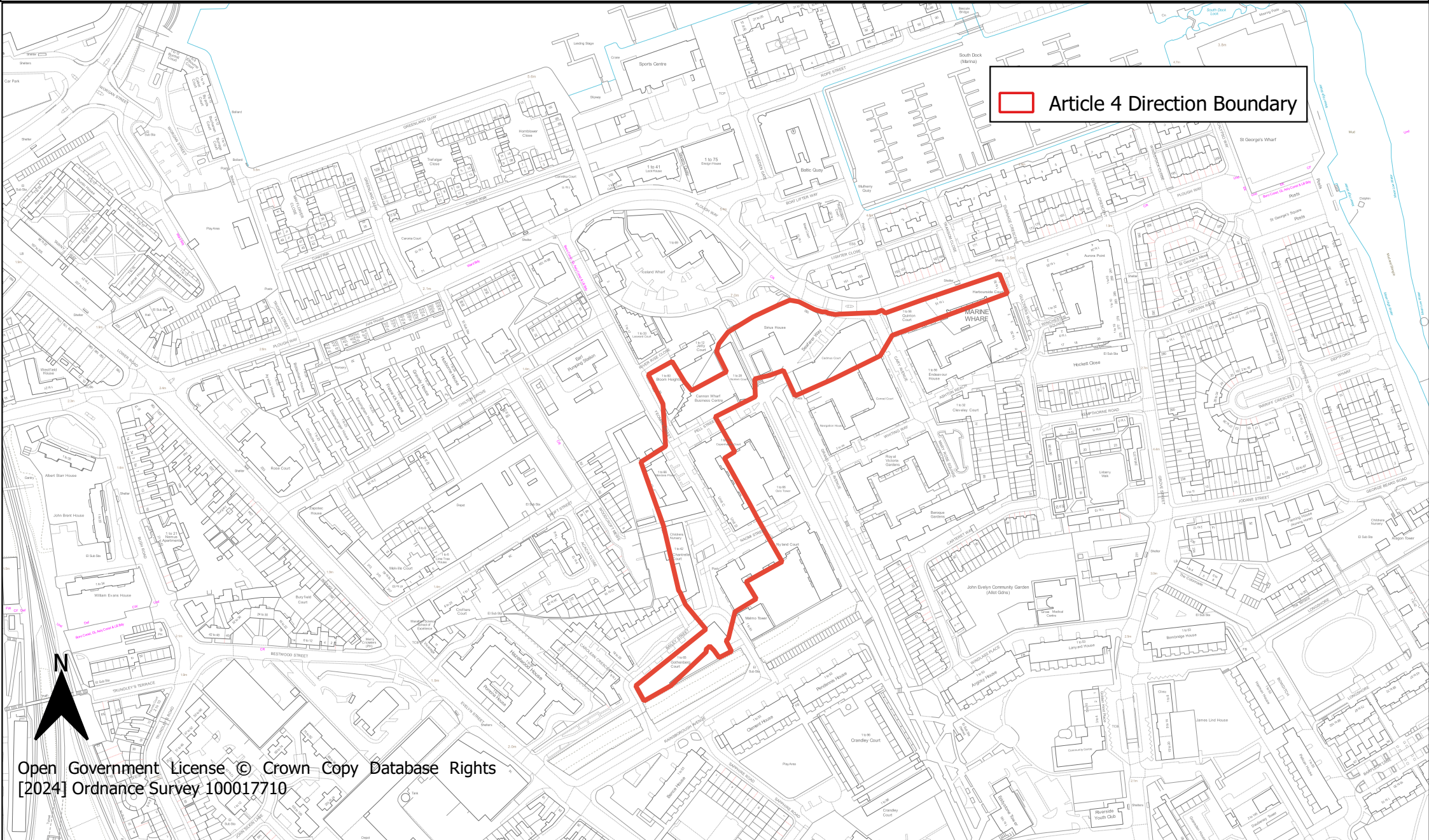
Date: January 2024

Author: Strategic Planning

London Borough of Lewisham



Plough Way Mixed-Use Employment Location Article 4 Direction Area



Article 4 Direction Boundary



Open Government License © Crown Copy Database Rights
[2024] Ordnance Survey 100017710

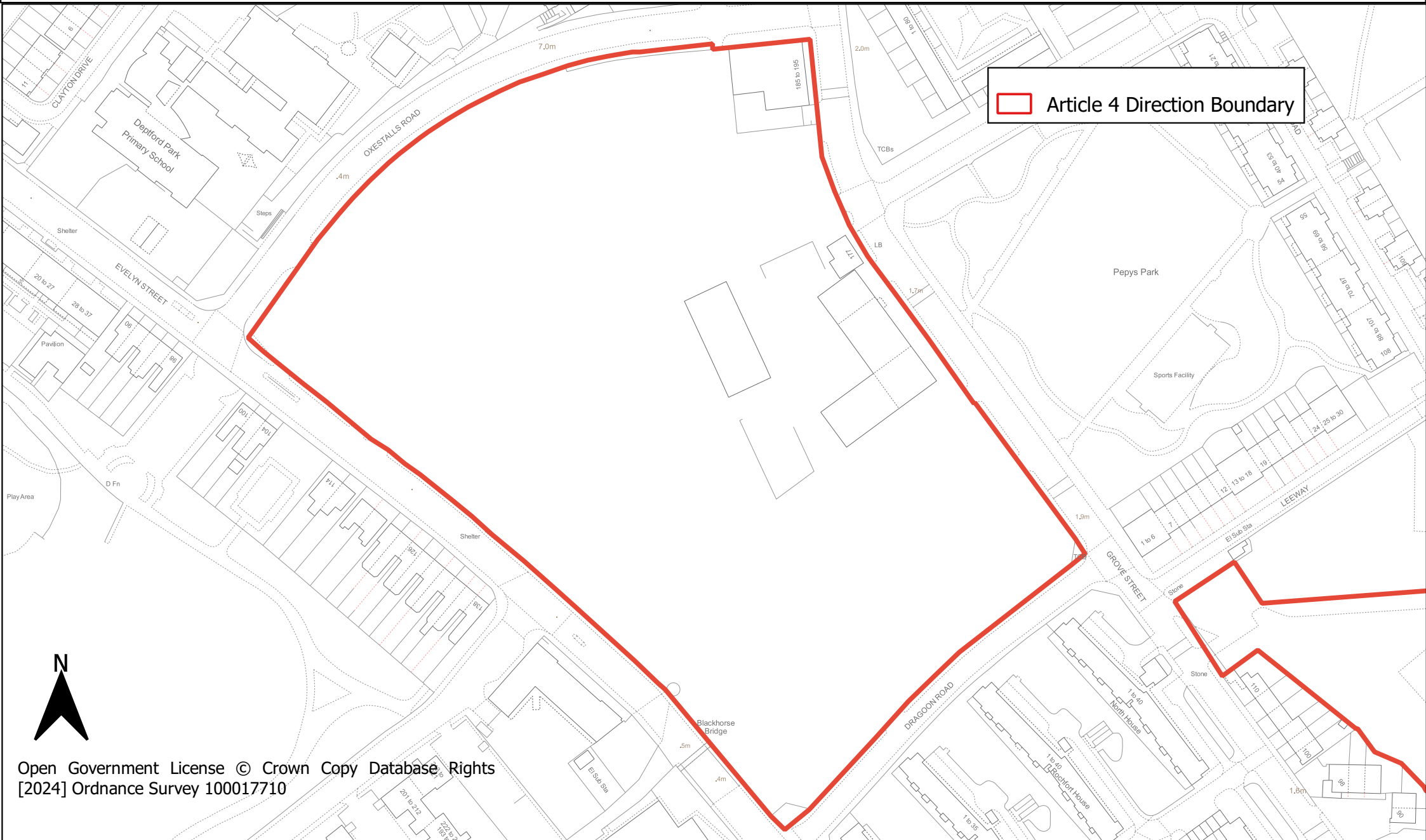
Date: January 2024

Author: Strategic Planning

London Borough of Lewisham



Oxestalls Road Mixed-Use Employment Location Article 4 Direction Area



Article 4 Direction Boundary



Open Government License © Crown Copy Database Rights
[2024] Ordnance Survey 100017710

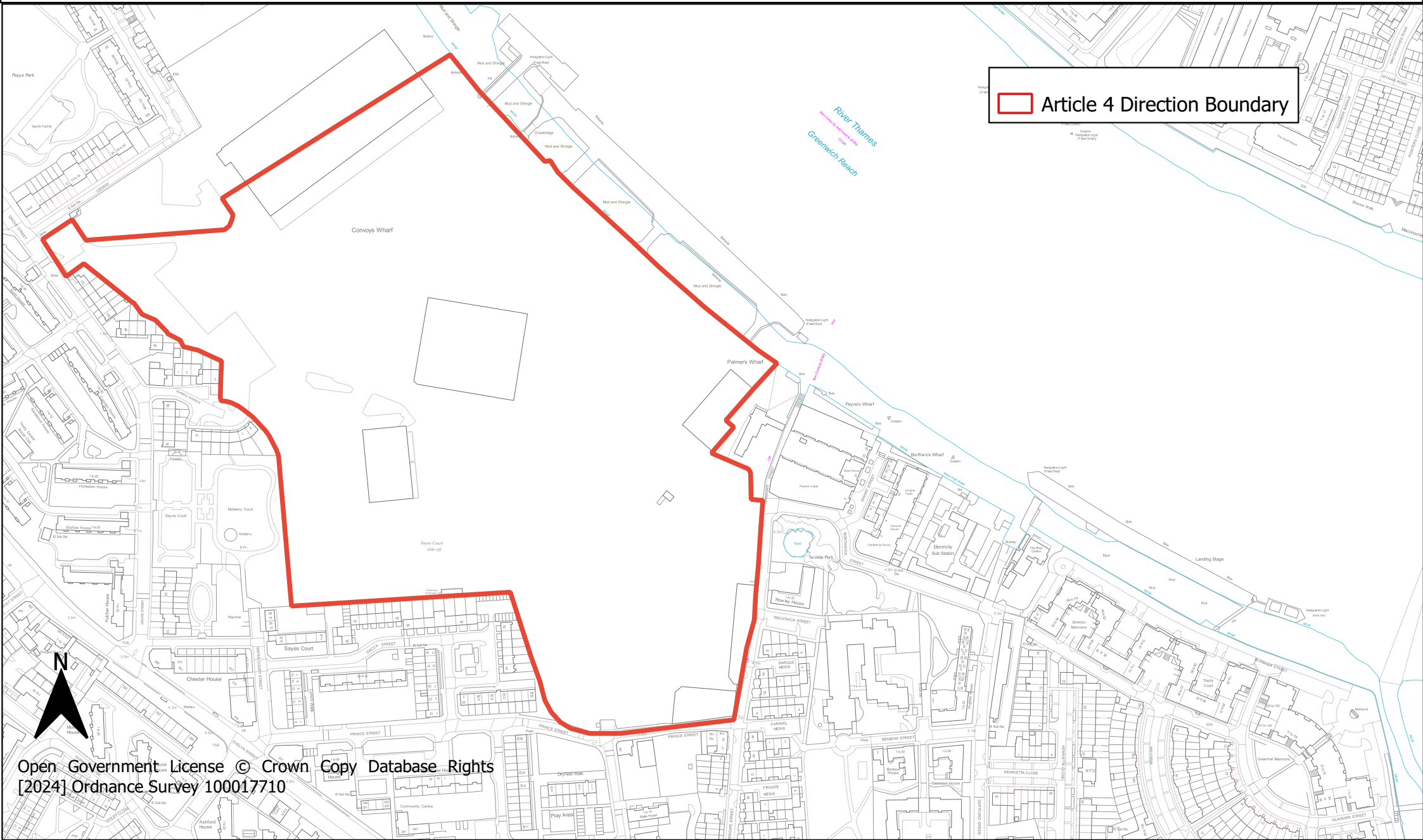
Date: January 2024

Author: Strategic Planning

London Borough of Lewisham



Convoys Wharf Mixed-Use Employment Location Article 4 Direction Area



Article 4 Direction Boundary

Open Government License © Crown Copy Database Rights
[2024] Ordnance Survey 100017710

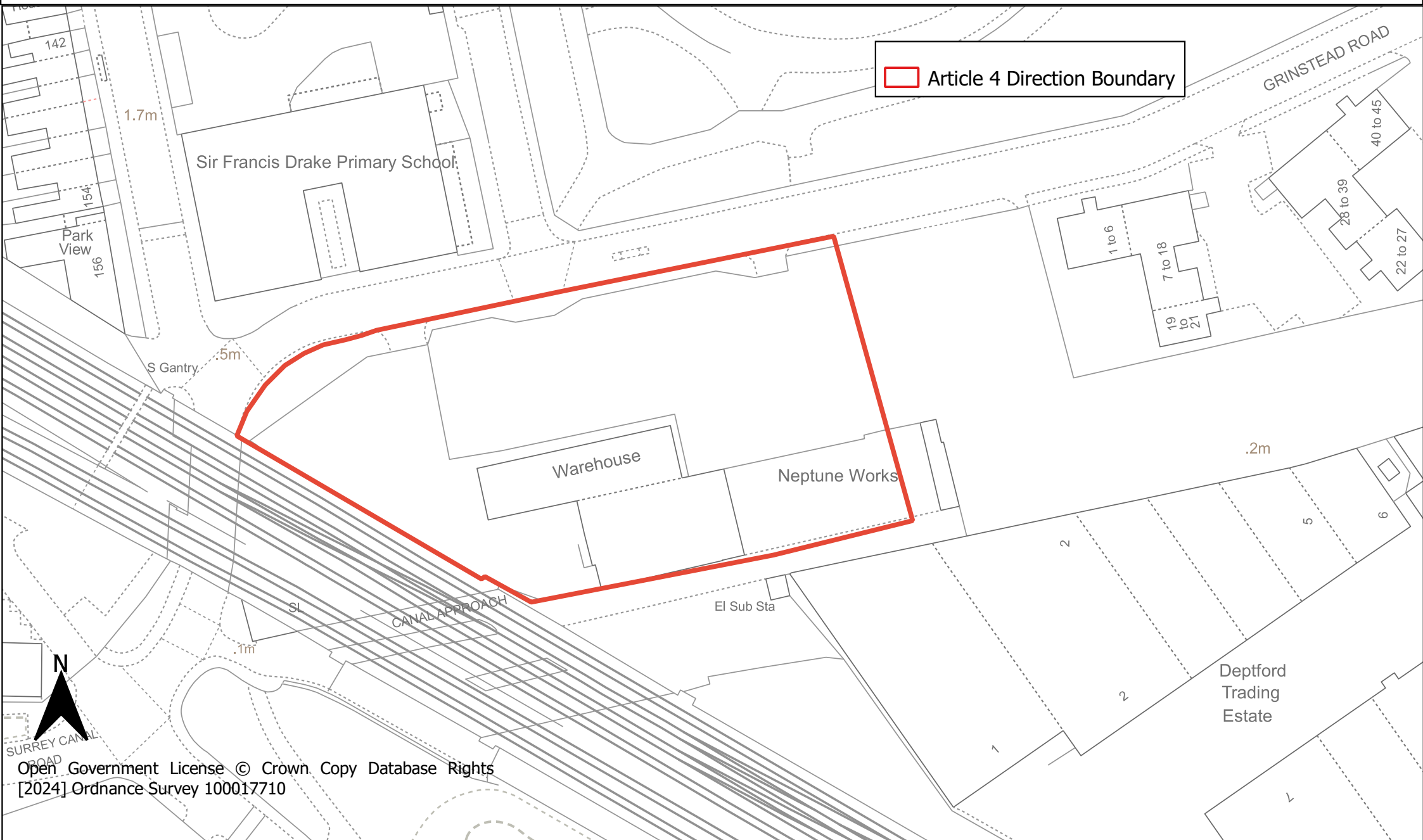
Date: January 2024

Author: Strategic Planning

London Borough of Lewisham



Grinstead Road Mixed-Use Employment Location Article 4 Direction Area



Article 4 Direction Boundary

Open Government License © Crown. Copy Database Rights
[2024] Ordnance Survey 100017710

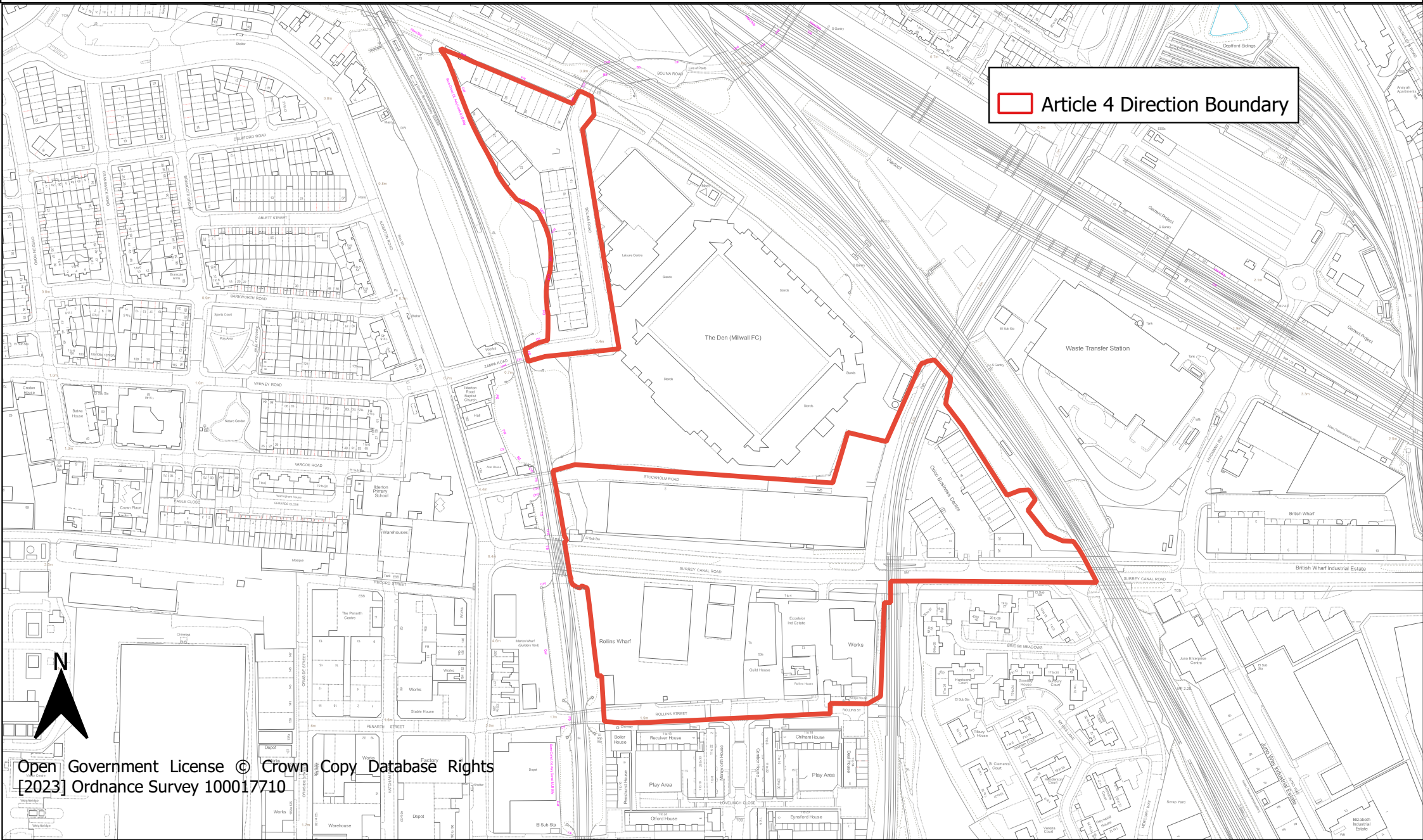
Date: January 2024


Author: Strategic Planning

London Borough of Lewisham



Surrey Canal Triangle Mixed-Use Employment Location Article 4 Direction Area



 Article 4 Direction Boundary

Open Government License © Crown Copy Database Rights
[2023] Ordnance Survey 100017710

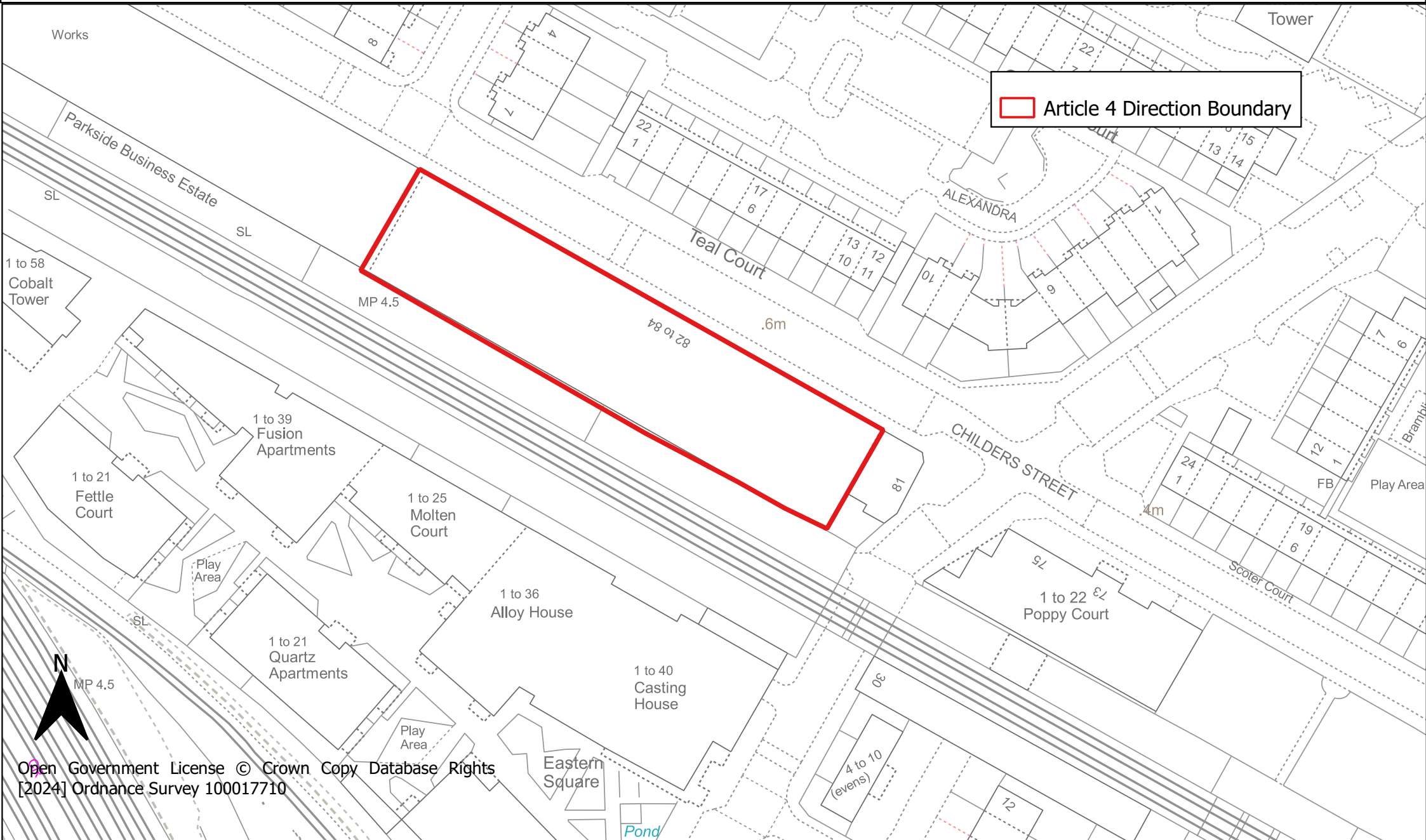
Date: January 2024

Author: Strategic Planning

London Borough of Lewisham



Childers Street East Mixed-Use Employment Location Article 4 Direction Area



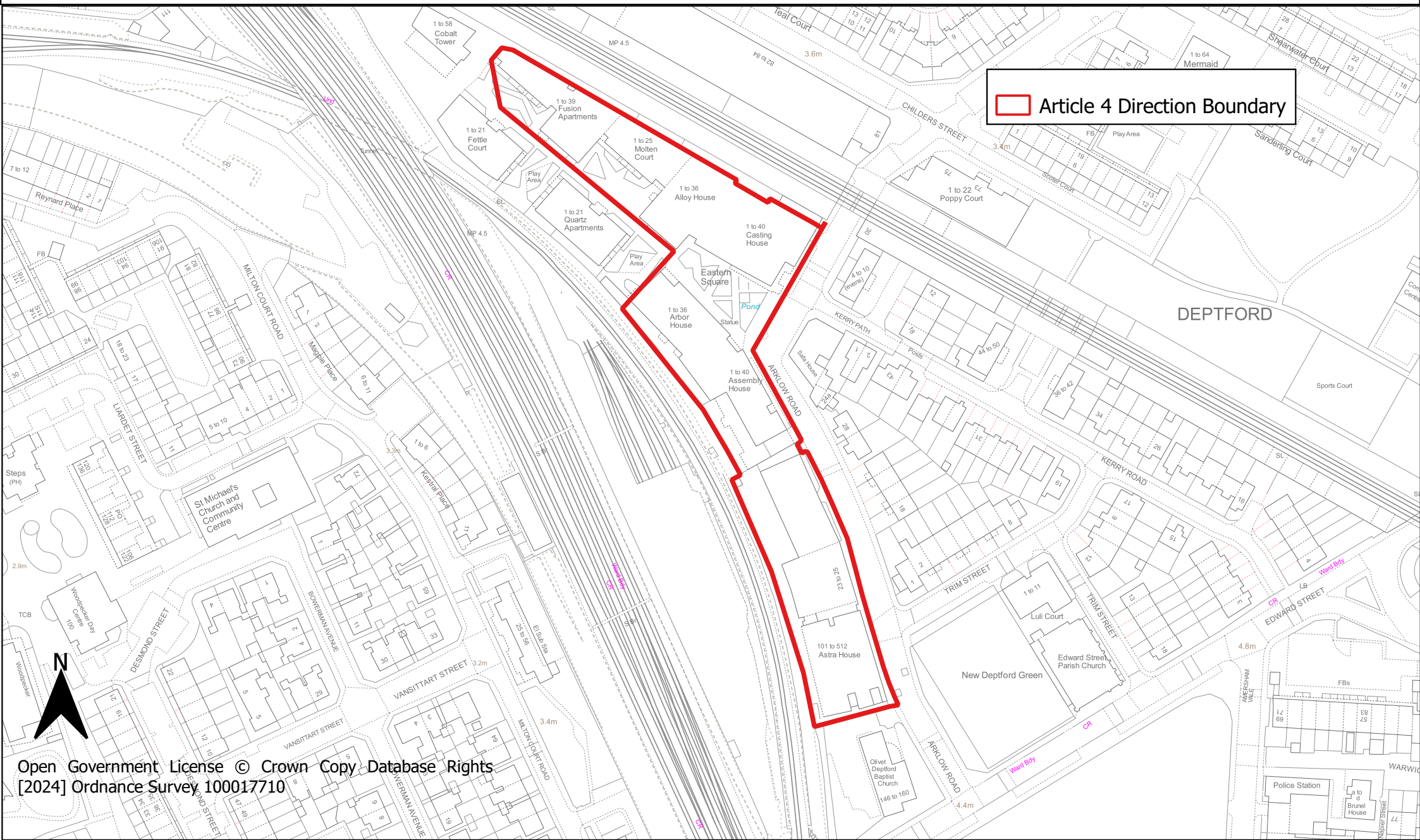
Date: January 2024

Author: Strategic Planning

London Borough of Lewisham



Arklow Road Mixed-Use Employment Location Article 4 Direction Area



Article 4 Direction Boundary

Open Government License © Crown Copy Database Rights
[2024] Ordnance Survey 100017710

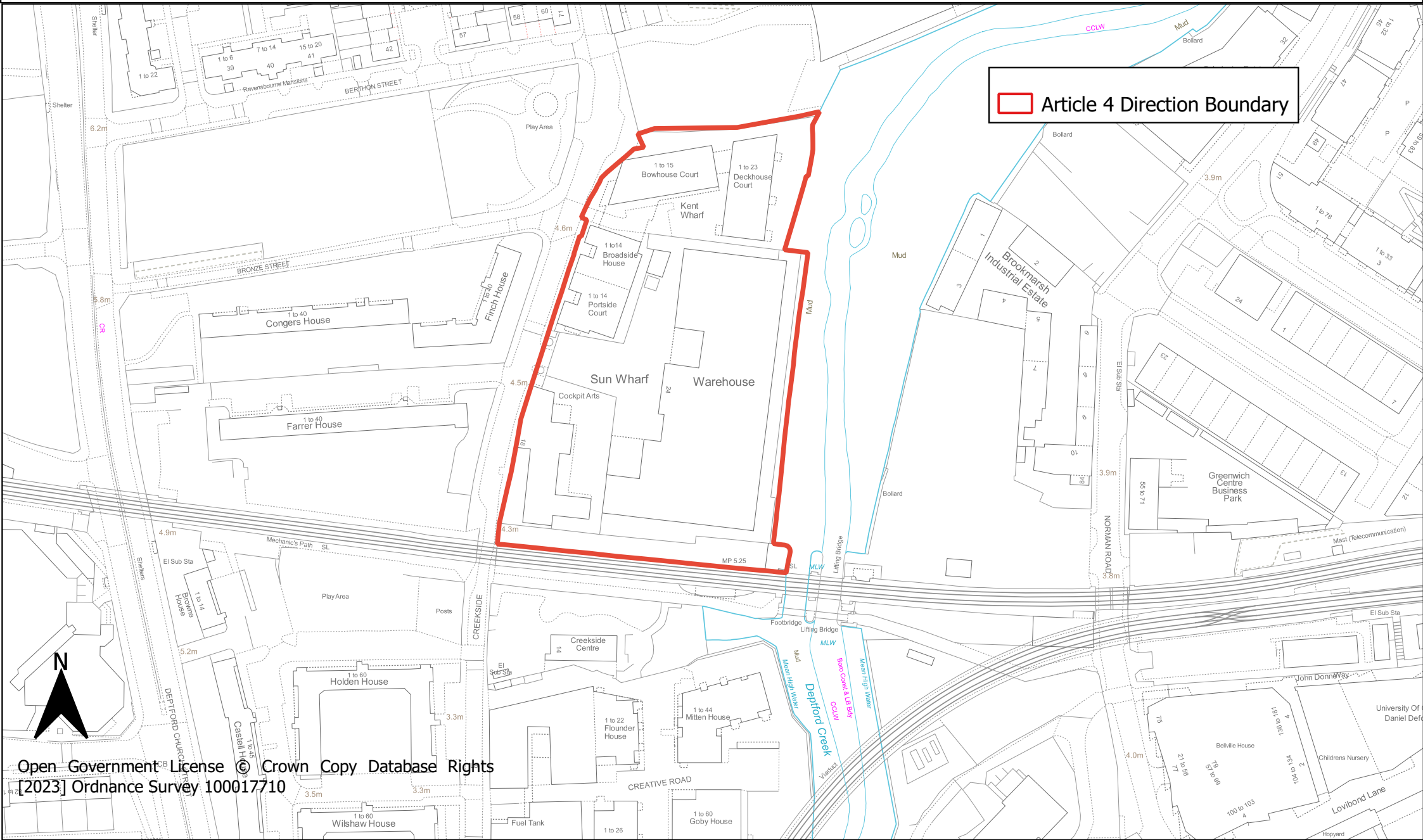
Date: January 2024


Author: Strategic Planning

London Borough of Lewisham



Sun and Kent Wharf Mixed-Use Employment Location Article 4 Direction Area



 Article 4 Direction Boundary

Open Government License © Crown Copy Database Rights
[2023] Ordnance Survey 100017710

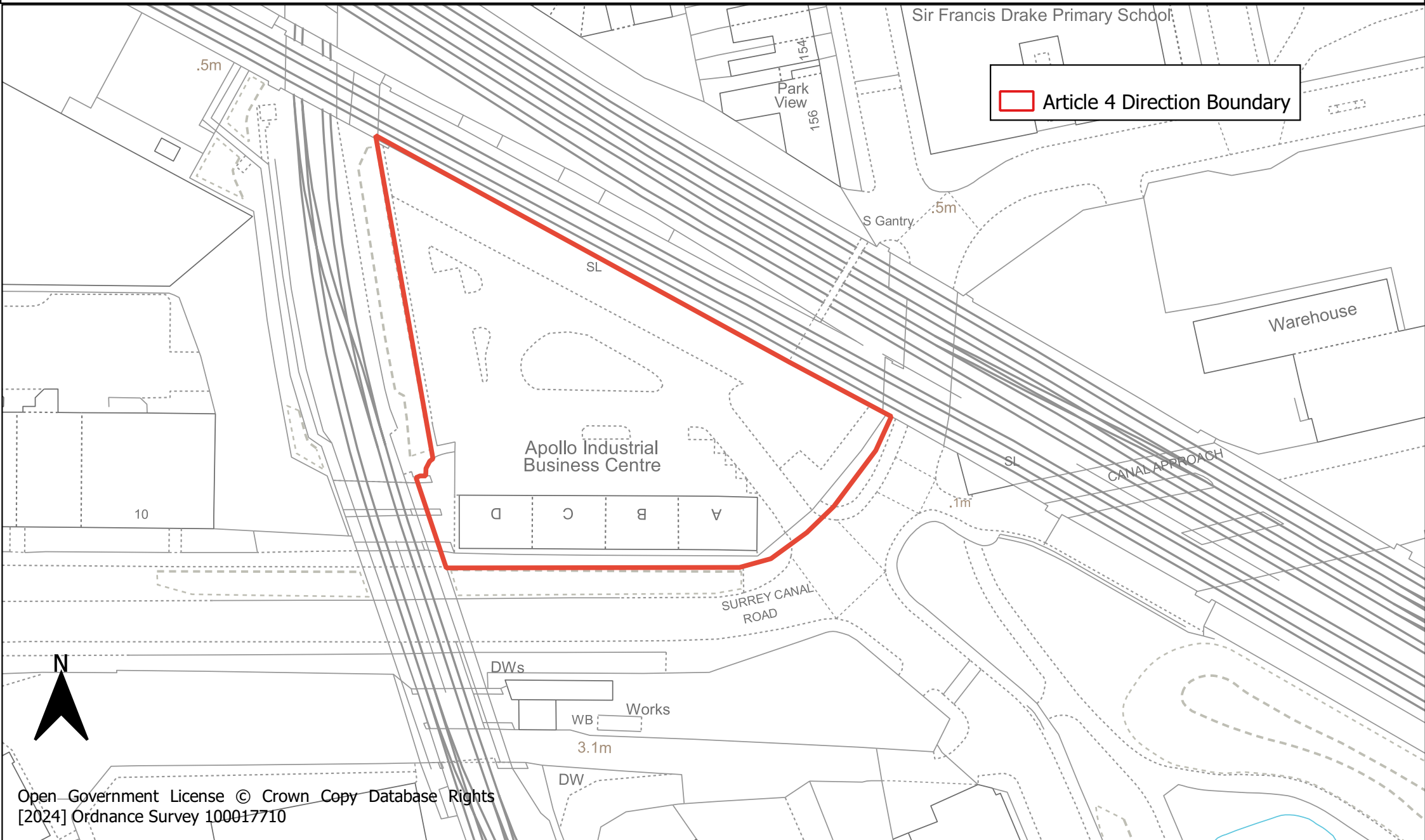
Date: September 2023

Author: Strategic Planning

London Borough of Lewisham



Apollo Business Centre Locally Significant Industrial Site Article 4 Direction Area



Article 4 Direction Boundary

Open Government License © Crown Copy Database Rights
[2024] Ordnance Survey 100017710

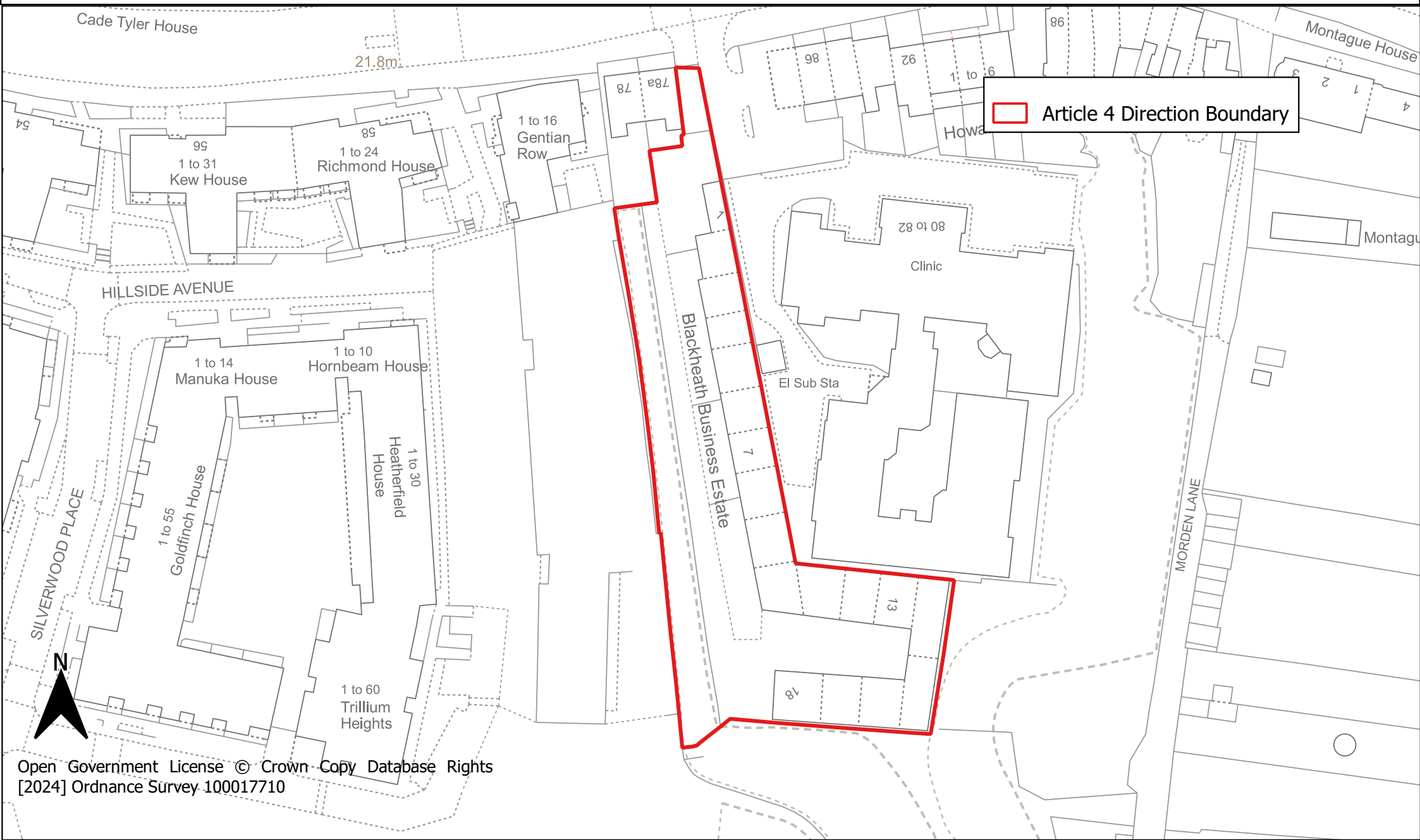
Date: January 2024

Author: Strategic Planning

London Borough of Lewisham



Blackheath Hill Locally Significant Industrial Site Article 4 Direction Area



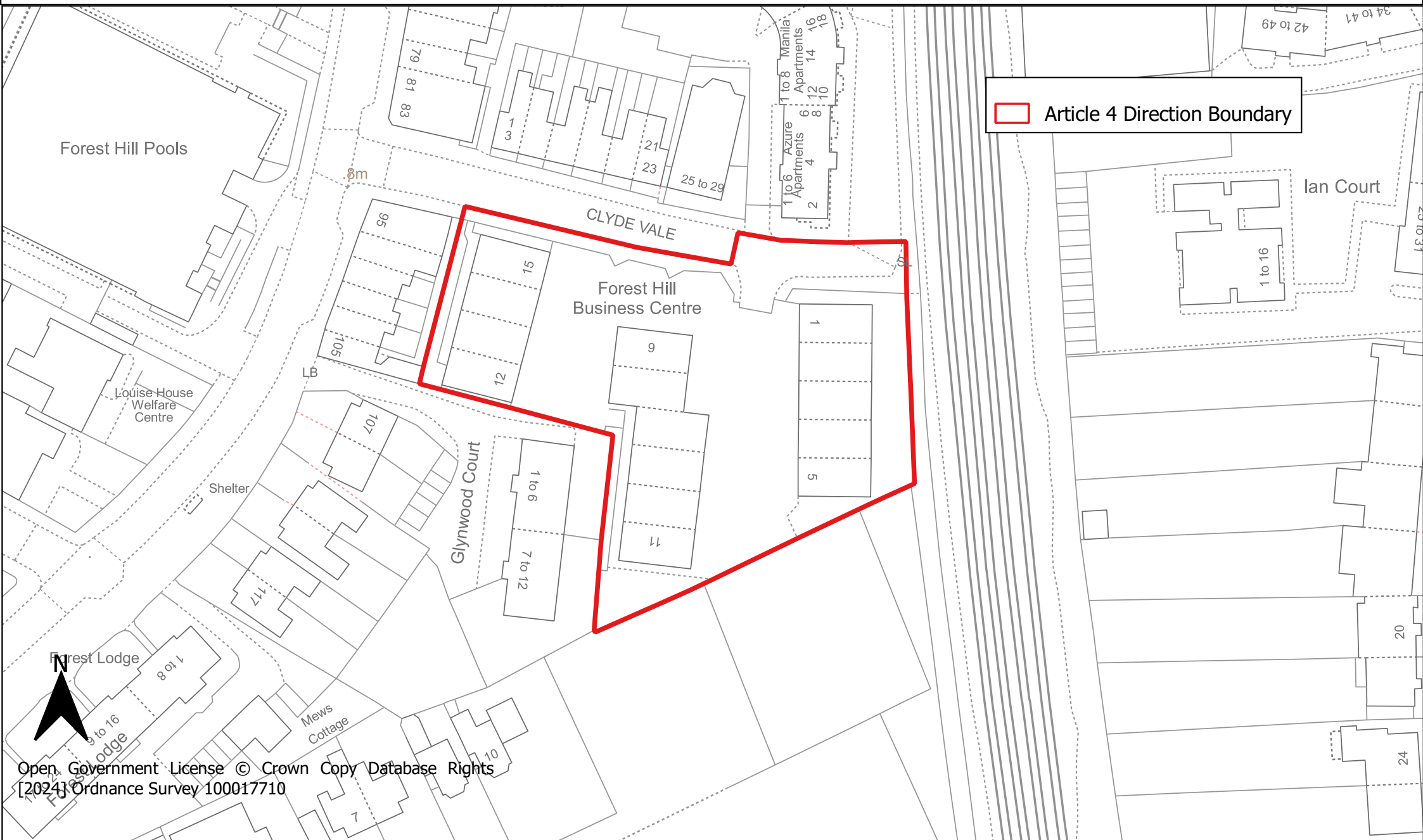
Date: January 2024

Author: Strategic Planning

London Borough of Lewisham



Clyde Vale Locally Significant Industrial Site Article 4 Direction Area



Open Government License © Crown Copy Database Rights
[2024] Ordnance Survey 100017710

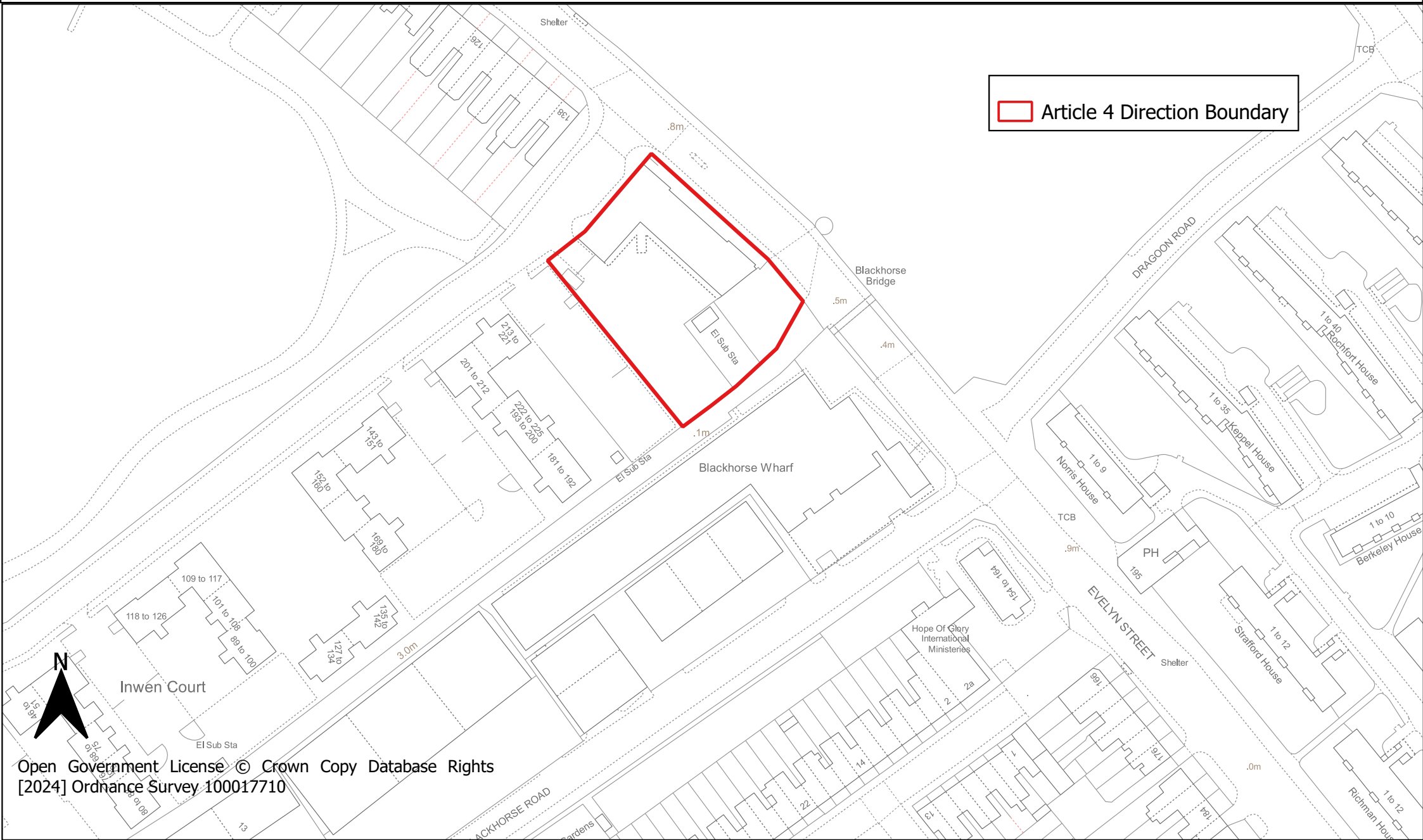
Date: January 2024

Author: Strategic Planning

London Borough of Lewisham



Evelyn Court Locally Significant Industrial Site Article 4 Direction Area



 Article 4 Direction Boundary

Open Government License © Crown Copy Database Rights
[2024] Ordnance Survey 100017710

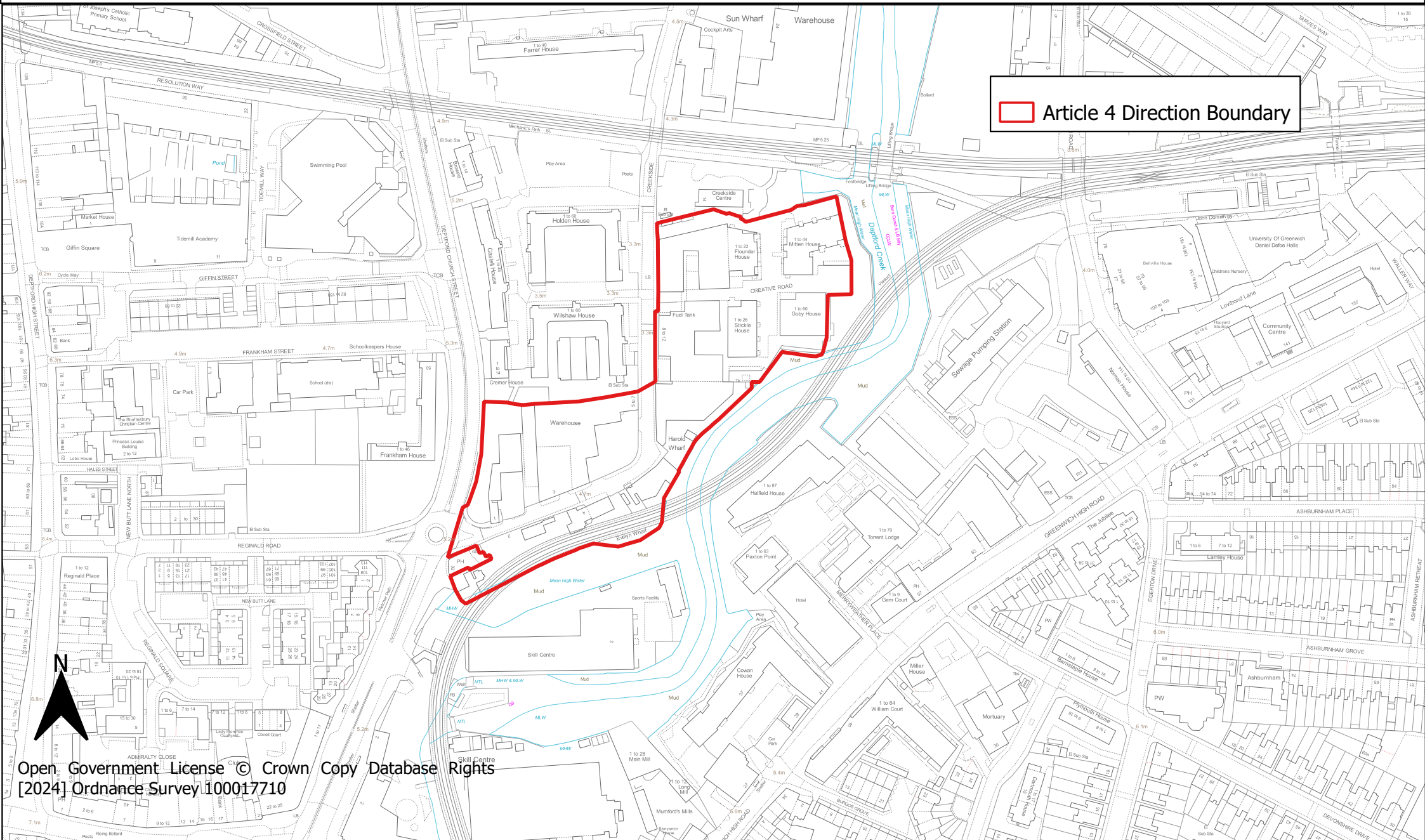
Date: January 2024

Author: Strategic Planning

London Borough of Lewisham



Lower Creekside Locally Significant Industrial Site Article 4 Direction Area



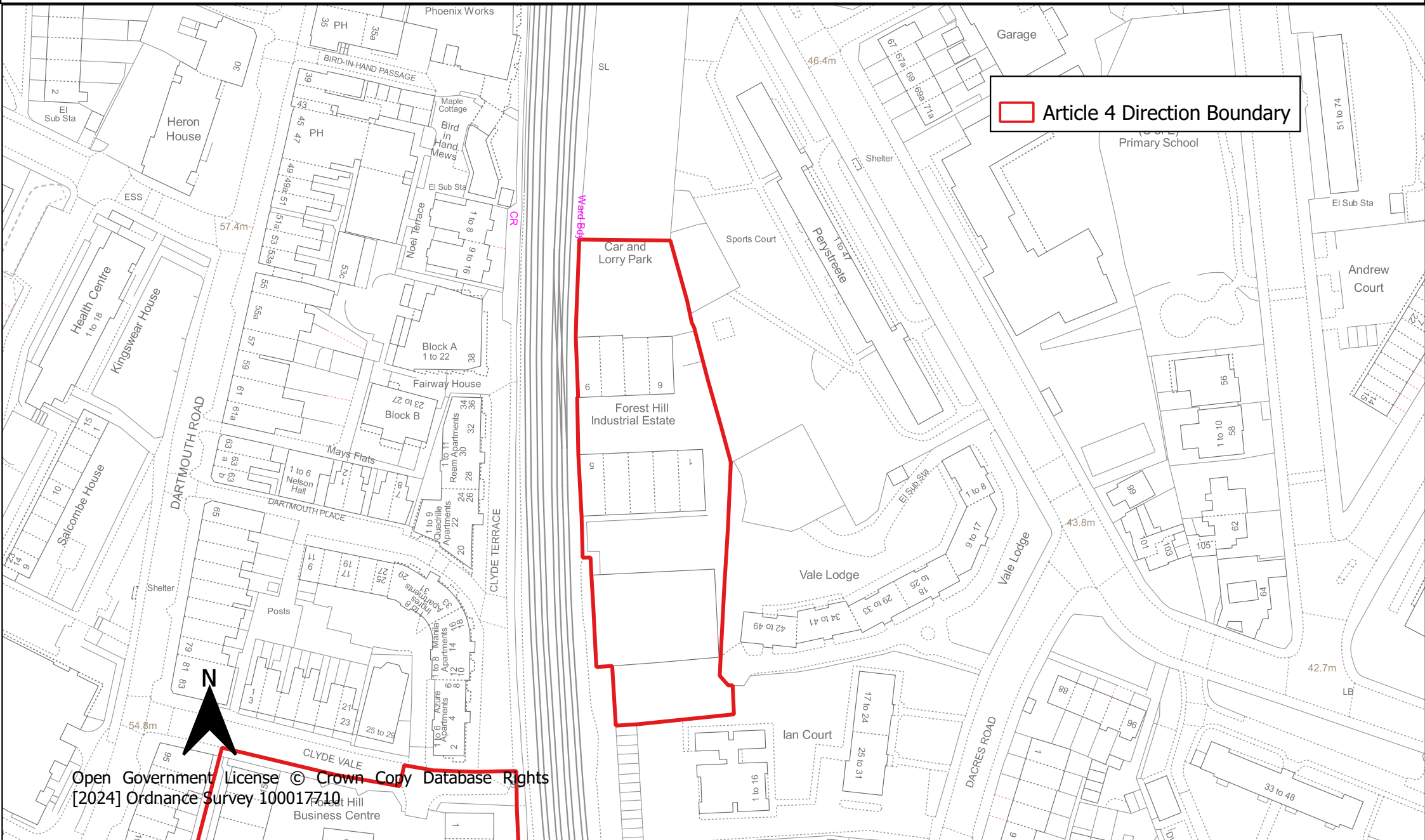
Date: January 2024

Author: Strategic Planning

London Borough of Lewisham



Perry Vale Locally Significant Industrial Site Article 4 Direction Area



Open Government License © Crown Copy Database Rights
[2024] Ordnance Survey 100017710

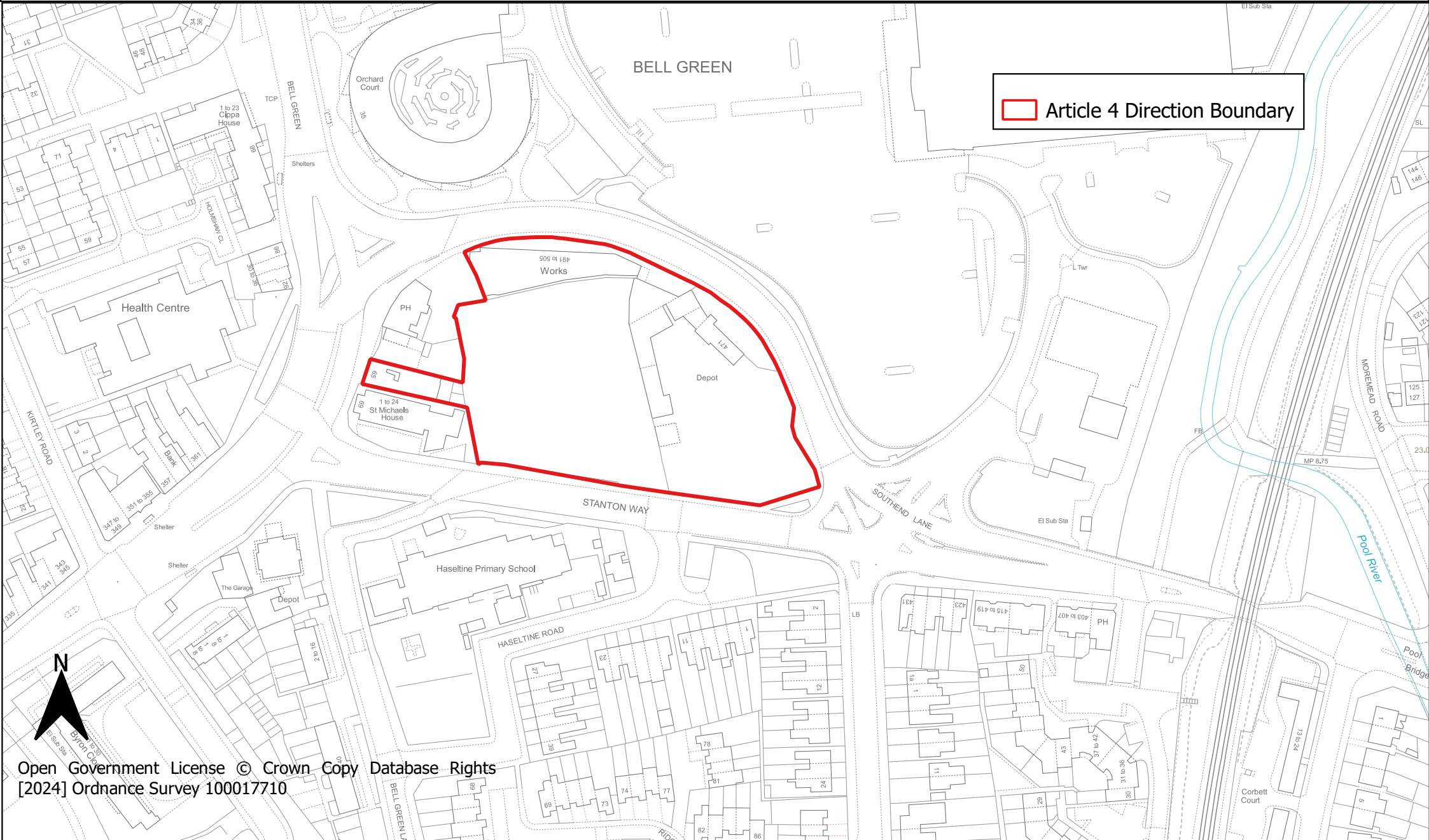
Date: January 2024

Author: Strategic Planning

London Borough of Lewisham



Stanton Square Locally Significant Industrial Site Article 4 Direction Area



Article 4 Direction Boundary

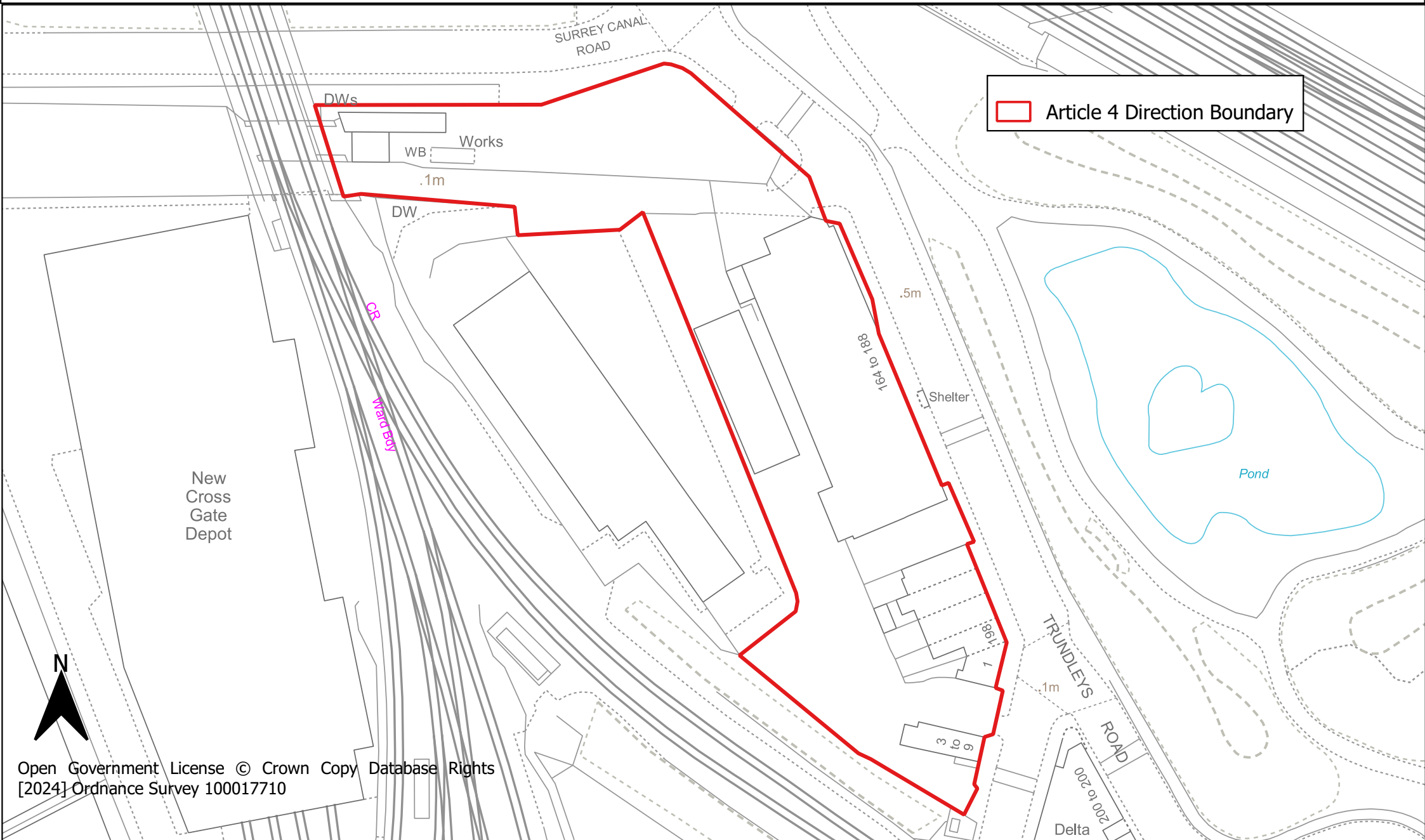
Date: January 2024

Author: Strategic Planning

London Borough of Lewisham



Trundleys Road Locally Significant Industrial Site Article 4 Direction Area



Open Government License © Crown Copy Database Rights [2024] Ordnance Survey 100017710

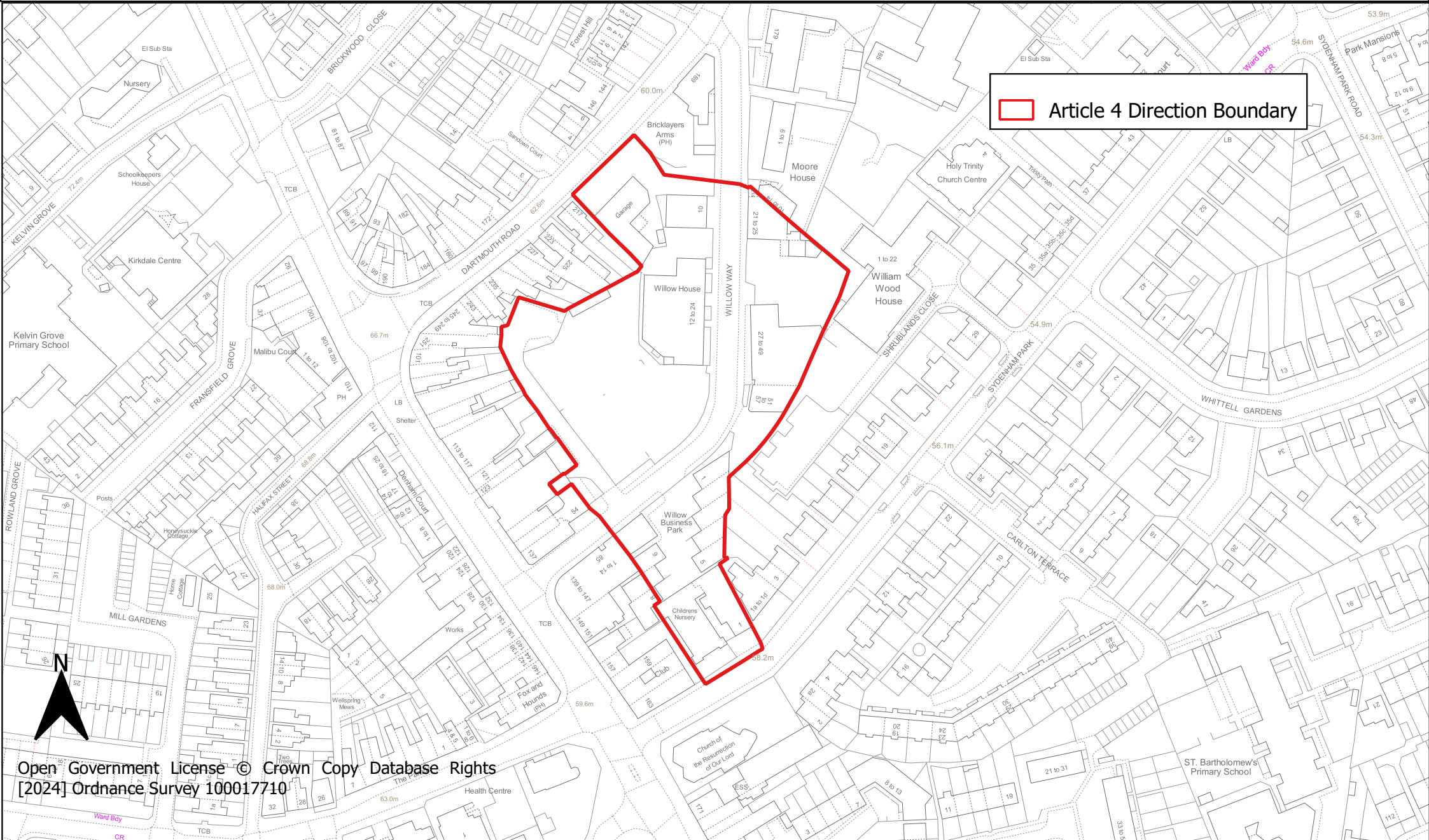
Date: January 2024

Author: Strategic Planning

London Borough of Lewisham



Willow Way Locally Significant Industrial Site Article 4 Direction Area



 Article 4 Direction Boundary

Open Government License © Crown Copy Database Rights
[2024] Ordnance Survey 100017710

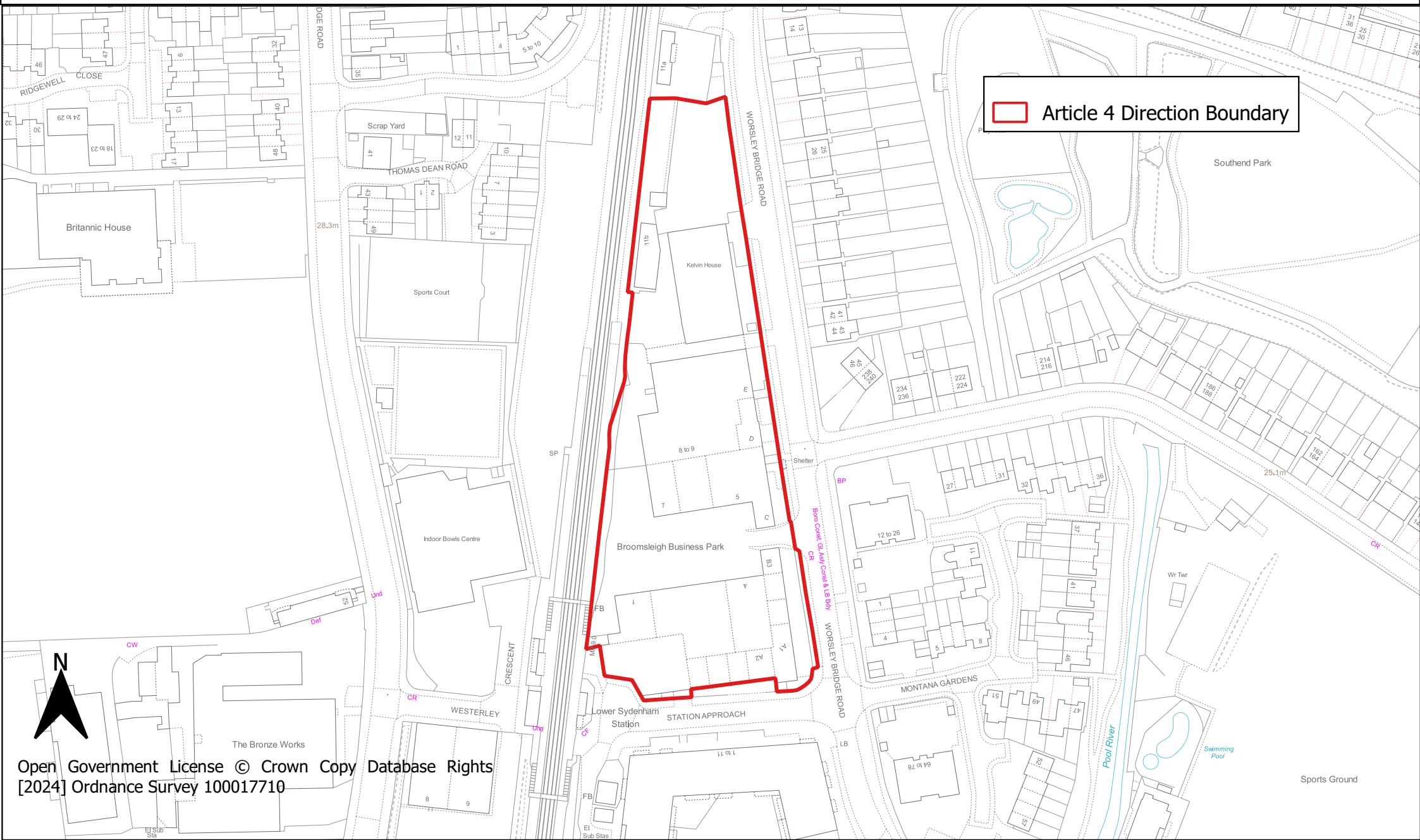
Date: January 2024

Author: Strategic Planning

London Borough of Lewisham



Worsley Bridge Locally Significant Industrial Site Article 4 Direction Area



Open Government License © Crown Copy Database Rights
[2024] Ordnance Survey 100017710

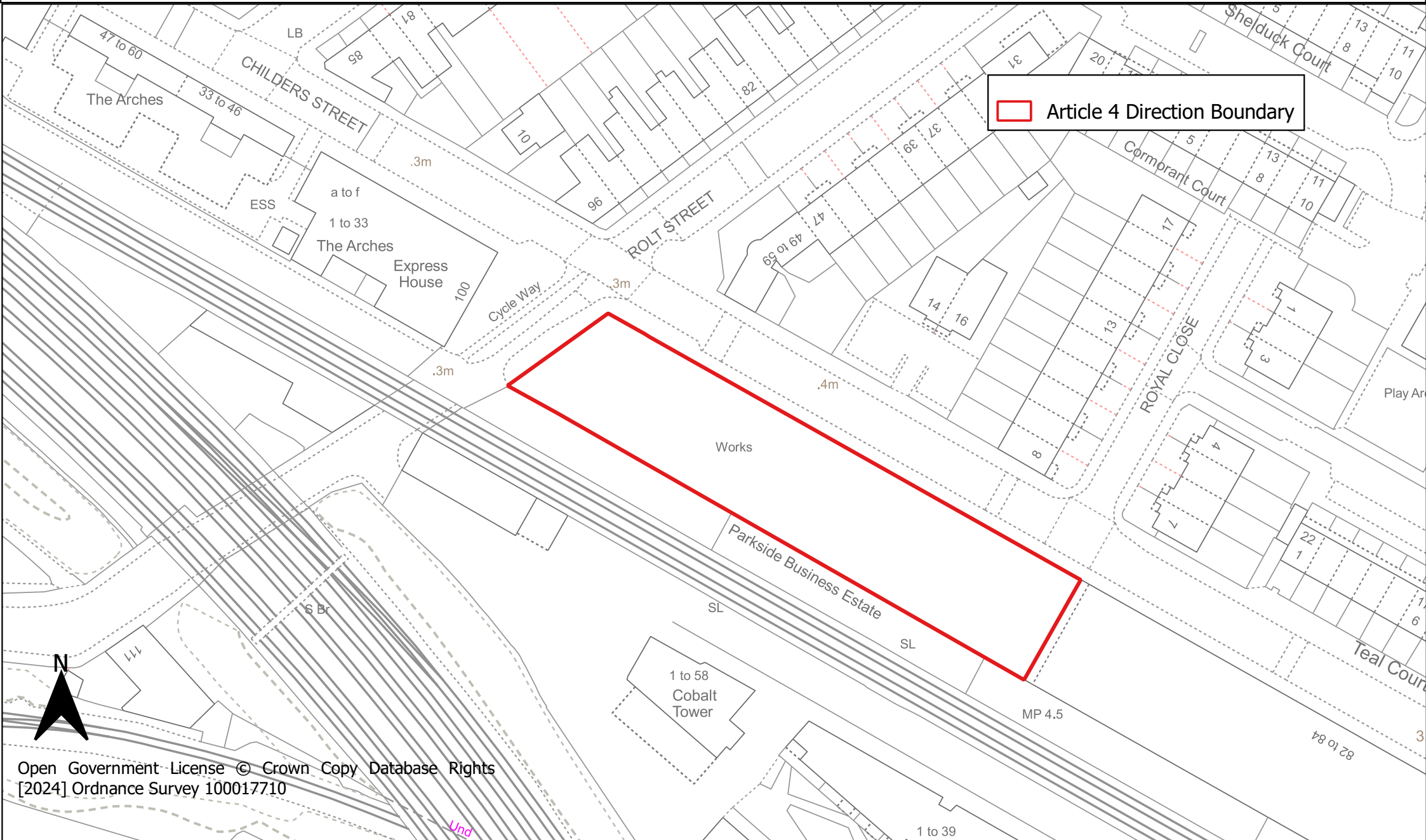
Date: January 2024

Author: Strategic Planning

London Borough of Lewisham



Childers Street West Locally Significant Industrial Site Article 4 Direction Area



Article 4 Direction Boundary

Open Government License © Crown Copy Database Rights
[2024] Ordnance Survey 100017710

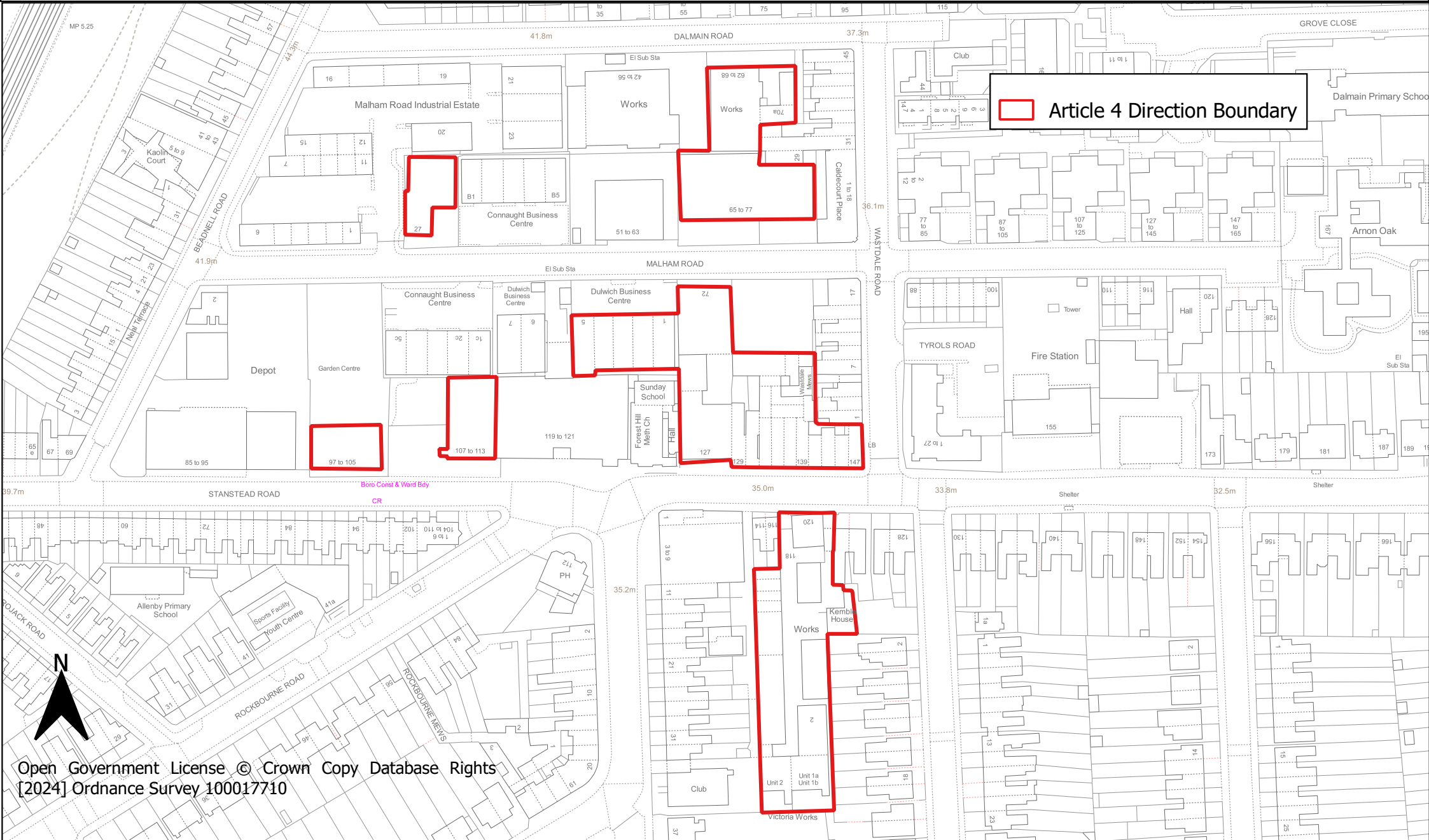
Date: January 2024

Author: Strategic Planning

London Borough of Lewisham



Malham Road Locally Significant Industrial Site Article 4 Direction Area



Article 4 Direction Boundary

Open Government License © Crown Copy Database Rights
[2024] Ordnance Survey 100017710

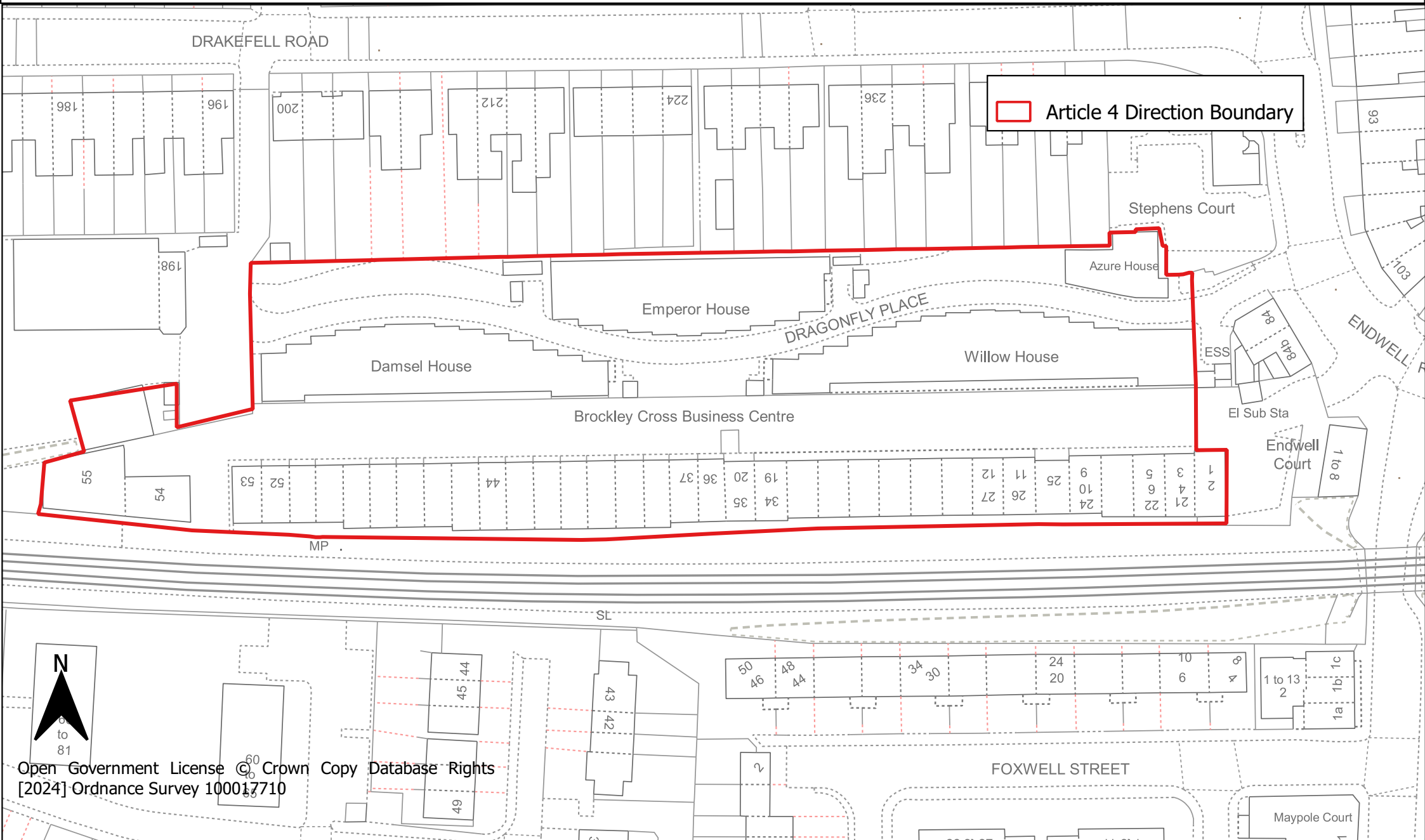
Date: January 2024

Author: Strategic Planning

London Borough of Lewisham



Endwell Road Locally Significant Industrial Site Article 4 Direction Area



Open Government License © Crown Copy Database Rights
[2024] Ordnance Survey 100017710

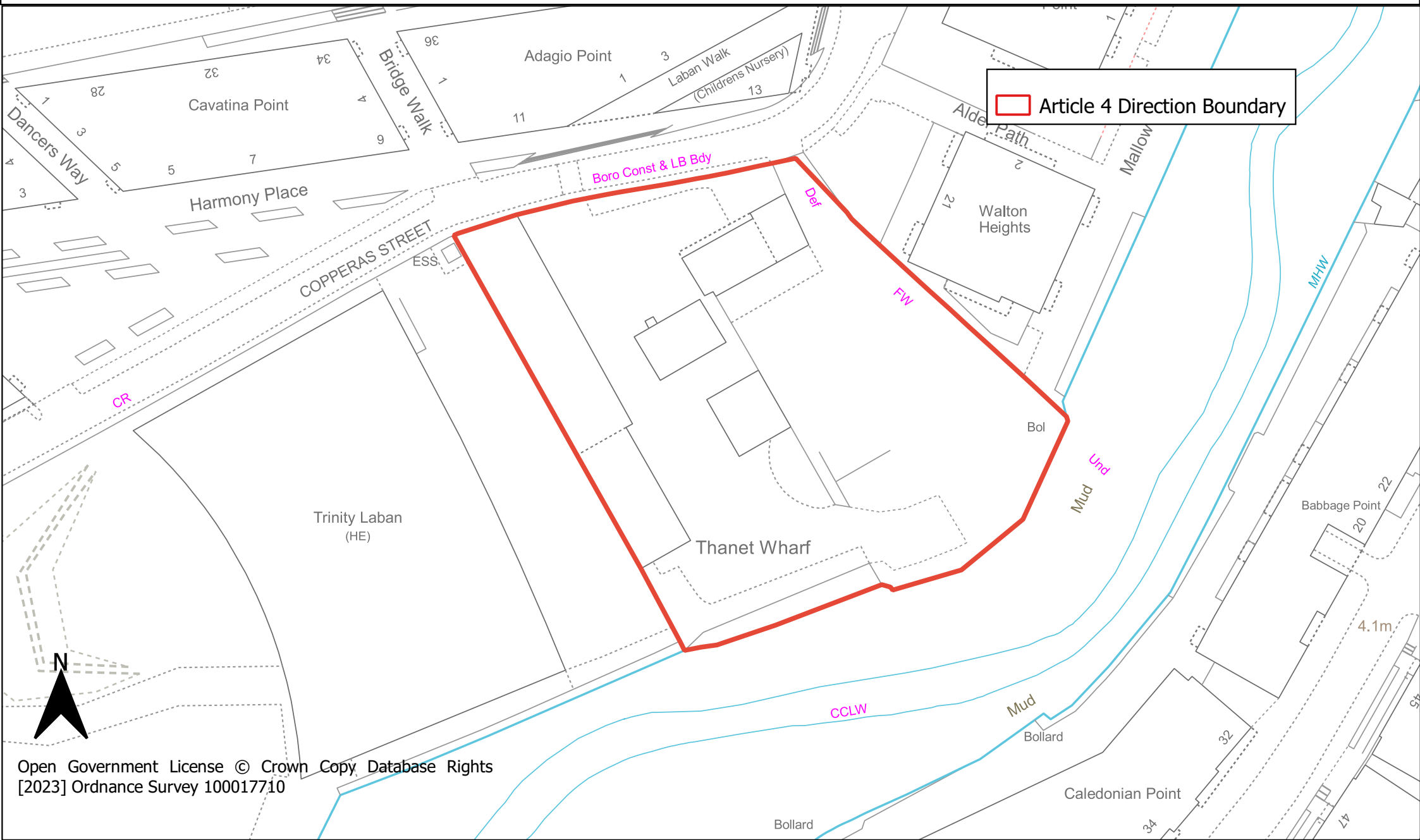
Date: January 2024

Author: Strategic Planning

London Borough of Lewisham



Thanet Wharf Mixed-Use Employment Location Article 4 Direction Area



 Article 4 Direction Boundary



Open Government License © Crown Copy Database Rights
[2023] Ordnance Survey 100017710

Date: January 2024

Author: Strategic Planning

London Borough of Lewisham

